2006-07 EDITION

PRICE $6.75

# GRAPHIC STREET GUIDE

*of*

# GARY-HAMMOND-VALPARAISO

Including:

BURNS HARBOR • CEDAR LAKE • CHESTERTON • CROWN POINT
DUNE ACRES • DYER • EAST CHICAGO • GRIFFITH • HIGHLAND
HOBART • LAKE STATION • MERRILLVILLE • MUNSTER
NEW CHICAGO • OGDEN DUNES • PORTAGE • PORTER • ST. JOHN
SCHERERVILLE • WHITING • WINFIELD

IND
977.299
GRAP

Also

LAKES OF THE FOUR SEASONS

And Other Outlying Areas

...bining the best features of a map and street guide in convenient book form.

Copyright Fred F. Johnson

Published By:

METRO GRAPHIC ARTS
INCORPORATED

900 40th Street, S.E.
Grand Rapids, MI 49508

65
7 25274 60548 4

3 3113 02531 9445

# LAKE COUNTY STREET INDEX

## (SEE ALSO PORTER COUNTY STREET INDEX IMMEDIATELY FOLLOWING THIS INDEX)

After the street name, the page number is given first, followed by the applicable map coordinates, as indicated in the illustration below:

EXAMPLE: **BROADWAY.....18 : O-12**

Turn to page **18**. A glance indicates immediately where map coordinates **O** and **12** will intersect. At that point, or its immediate vicinity, is **BROADWAY**

**NOTE:** The Index Map showing the location of the sectional maps according to page number is found on the back cover.

Numbered arrows 9 on map pages refer to adjacent map pages.

## NUMERICAL STREETS


1ST AVE. .....11 : W-11
1ST AVE. .....9 : M-11
1ST AVE. .....11 : U-11
1ST PL. .....27 : T-17
1ST PL. .....27 : V-17
1ST ST. .....16 : E-15
2ND AVE. .....9 : N-11
2ND CT. .....27 : T-17
2ND PL. .....9 : N-11
(Gary)
2ND PL., W. .....26 : S-17
(Hobart)
2ND ST. .....39 : D-29
(Cedar Lake)
2ND ST. .....16 : E-16
(Highland)
2ND ST. .....27 : U-17
(Hobart)
3RD AVE. .....9 : N-11
(Gary)
3RD AVE. .....11 : U-11
(Miller)
3RD PL. .....9 : K-11
(Gary)
3RD PL. .....26 : S-18
(Hobart)
3RD PL. .....11 : U-11
(Miller)
3RD PL., W. .....27 : T-18
(Hobart)
3RD ST. .....39 : D-29
(Cedar Lake)
3RD ST. .....27 : V-17
(Hobart)
4TH AVE. .....11 : U-11
(Gary)
4TH AVE. .....10 : O-11
(Miller)
4TH PL. .....18 : O-12
(Gary)
4TH PL. .....24 : E-18
(Highland)
4TH PL. .....27 : T-18
(Hobart)
4TH PL., E. .....16 : E-15
(Highland)
4TH PL., W. .....16 : E-15
(Highland)
4TH ST. .....16 : E-15
(Highland)
4TH ST. .....27 : V-18
(Hobart)
4TH ST. .....27 : T-18
(Hobart)
5TH AVE. .....18 : O-12
(Gary)
5TH AVE. .....6 : A-3
(Hammond)
5TH AVE. .....19 : U-12
(Miller)
5TH PL. .....16 : J-12
(Gary)
5TH PL. .....16 : E-15
(Highland)
5TH PL. .....19 : U-12
(Miller)
5TH ST. .....16 : E-16
(Highland)
5TH ST. .....27 : V-18
(Hobart)
6TH AVE. .....17 : N-12
(Gary)
6TH AVE. .....19 : U-12
(Miller)
6TH AVE., E. .....19 : T-12
(Miller)
6TH PL. .....19 : U-12
6TH PL., E. .....19 : T-12
6TH ST. .....27 : V-18
7TH AVE. .....17 : N-12
(Gary)
7TH AVE. .....19 : U-12
(Miller)
7TH CT. .....17 : M-12
7TH PL. .....17 : M-12
(Gary)
7TH PL. .....27 : T-18
(Hobart)
7TH ST. .....27 : U-18
8TH AVE. .....17 : N-12
8TH PL. .....27 : U-18
8TH ST. .....27 : V-18
9TH AVE. .....17 : N-12
(Gary)
9TH AVE. .....19 : U-12
(Lake Station)
9TH CT. .....27 : V-18
9TH PL. .....17 : M-12
(Gary)
9TH PL. .....27 : U-18
(Hobart)
9TH PL. .....19 : V-12
(Lake Station)
9TH ST. .....16 : J-12
(Gary)
9TH ST. .....27 : V-18
(Hobart)
10TH AVE. .....17 : N-12
(Gary)
10TH AVE. .....19 : V-12
(Lake Station)
10TH PL. .....17 : N-12
(Gary)
10TH PL. .....18 : P-13
(Gary)
10TH PL. .....27 : T-19
(Hobart)
10TH ST. .....27 : U-19
11TH AVE. .....17 : N-12
(Gary)
11TH AVE., E. .....19 : T-12
(Miller)
11TH CT. .....19 : T-12
11TH PL. .....27 : U-19
(Hobart)
11TH PL., E. .....19 : T-12
(Miller)
11TH ST. .....17 : L-13
(Gary)
11TH ST. .....27 : V-19
(Hobart)
12 OAKS .....15 : C-16
12TH AVE. .....17 : N-13
12TH PL. .....19 : T-12
12TH ST. .....27 : V-19
13TH AVE. .....18 : O-13
13TH PL. .....27 : U-19
(Hobart)
13TH PL., E. .....19 : T-13
(Gary)
13TH ST. .....27 : V-19
14TH AVE. .....18 : O-13
14TH LA. .....26 : R-19
14TH PL. .....18 : S-13
14TH ST. .....27 : V-19
15TH AVE. .....18 : O-13
(Gary)
15TH AVE. .....19 : U-13
(Lake Station)
15TH PL. .....18 : S-13
(Gary)
15TH PL. .....26 : R-19
(Hobart)
15TH ST. .....26 : R-19
15TH ST. .....27 : U-19
16TH AVE. .....18 : O-13
16TH ST. .....26 : R-19
16TH ST. .....27 : V-20
17TH AVE. .....17 : N-13
17TH ST. .....26 : R-20
18TH AVE. .....18 : O-13
(Gary)
18TH AVE. .....17 : K-13
18TH AVE. .....19 : W-13
(Lake Station)
19TH AVE. .....18 : O-13
(Gary)
19TH AVE. .....19 : W-13
(Lake Station)
19TH PL. .....17 : L-13
19TH PLAZA .....17 : L-13
20TH AVE. .....17 : M-13
(Gary)
20TH AVE. .....19 : W-13
(Lake Station)
20TH CT. .....19 : W-13
20TH PL. .....17 : N-13
(Gary)
20TH PL. .....19 : V-13
(Lake Station)
21ST AVE. .....18 : O-13
(Gary)
21ST AVE. .....19 : V-13
(Lake Station)
21ST PL. .....18 : O-14
(Gary)
21ST PL. .....17 : L-14
(Gary)
21ST PL. .....19 : V-14
(Lake Station)
22ND AVE. .....17 : M-14
(Gary)
22ND AVE. .....19 : V-14
(Lake Station)
22ND PL. .....17 : N-14
22ND PLAZA .....17 : L-14
23RD AVE. .....18 : O-14
(Gary)
23RD AVE. .....19 : W-14
(Lake Station)
23RD AVE., N. .....16 : J-14
(Black Oak)
23RD AVE., S. .....16 : J-14
(Black Oak)
23RD CT. .....17 : L-14
(Gary)
23RD CT. .....19 : T-14
(Lake Station)
23RD PL. .....17 : L-14
24TH AVE. .....18 : O-14
(Gary)
24TH AVE. .....19 : U-14
(Lake Station)
24TH PL. .....17 : L-14
(Gary)
24TH PL. .....19 : V-14
(Lake Station)
25TH AVE. .....17 : N-14
(Gary)
25TH AVE. .....19 : W-14
(Lake Station)
25TH PL. .....18 : R-14
(Gary)
25TH PL. .....19 : W-14
(Lake Station)
26TH AVE. .....17 : N-14
(Gary)
26TH AVE. .....19 : W-14
(Lake Station)
26TH PL. .....17 : N-14
(Gary)
26TH PL. .....19 : W-14
(Lake Station)
27TH AVE. .....17 : N-14
(Gary)
27TH AVE. .....19 : U-14
(Lake Station)
27TH LA. .....19 : W-15
27TH PL. .....17 : M-14
28TH AVE. .....17 : K-14
(Gary)
28TH AVE. .....19 : T-15
(Lake Station)
28TH CT. .....19 : W-15
28TH PL. .....17 : K-15
28TH PL. .....18 : P-15
29TH AVE. .....18 : O-15
(Gary)
29TH AVE. .....16 : J-15
(Griffith)
29TH AVE. .....18 : S-15
(Lake Station)
29TH PL. .....16 : J-15
(Gary)
29TH PL. .....19 : W-15
(Lake Station)
30TH AVE. .....18 : O-15
(Gary)
30TH AVE. .....17 : L-15
(Gary)
30TH AVE. .....19 : W-15
(Hobart Twp.)
30TH CT. .....19 : W-15
30TH PL. .....17 : L-15
(Gary)
30TH PL. .....19 : W-15
(Hobart Twp.)
30TH PL. .....19 : U-15
(Lake Station)
30TH PL. .....15 : A-15
(Munster)
30TH ST. .....15 : B-15
31ST AVE. .....18 : O-15
(Gary)
31ST AVE. .....17 : K-15
(Gary)
31ST AVE. .....19 : W-15
(Hobart Twp.)
31ST AVE. .....19 : V-15
(Lake Station)
31ST PL. .....19 : V-15
32ND AVE. .....18 : O-15
(Gary)
32ND AVE. .....17 : L-15
(Gary)
32ND AVE. .....19 : U-15
(Lake Station)
32ND CT. .....19 : V-15
33RD AVE. .....18 : O-15
(Gary)
33RD AVE. .....19 : W-15
(Hobart)
33RD AVE. .....19 : U-15
(Hobart Twp.)
33RD AVE. .....18 : R-15
(Lake Station)
33RD AVE. .....15 : C-15
(Munster)
33RD LA. .....19 : W-15
33RD PL. .....19 : U-15
34TH AVE. .....18 : O-16
(Gary)
34TH AVE. .....19 : W-16
(Hobart)
34TH AVE. .....19 : U-16
(Hobart Twp.)
34TH AVE. .....18 : R-16
(Lake Station)
34TH CT. .....16 : H-16
(Griffith)
34TH CT. .....19 : W-16
(Hobart)
34TH LA. .....19 : W-16
34TH PL. .....16 : H-16
(Griffith)
34TH PL. .....19 : W-16
(Hobart)
34TH PL. .....19 : U-16
(Hobart Twp.)
34TH ST. .....15 : B-15
35TH AVE. .....18 : P-16
(Gary)
35TH AVE. .....16 : H-16
(Griffith)
35TH AVE. .....19 : U-16
(Hobart Twp.)
35TH AVE. .....18 : S-16
(Lake Station)
35TH CT. .....18 : P-16
(Gary)
35TH CT. .....16 : H-16
(Griffith)
35TH PL. .....18 : P-16
35TH ST. .....15 : B-16
36TH AVE. .....18 : O-16
(Gary)
36TH AVE. .....19 : W-16
(Hobart)
36TH AVE. .....19 : U-16
(Hobart Twp.)
36TH AVE. .....18 : S-16
(Lake Station)
36TH PL. .....18 : P-16
(Gary)
36TH PL. .....16 : H-16
(Griffith)
36TH PL. .....19 : T-16
(Lake Station)
37TH AVE. .....18 : O-16
(Gary)
37TH AVE. .....16 : H-16
(Griffith)
37TH AVE. .....19 : U-16
(Hobart)
37TH PL. .....16 : H-16
(Griffith)
37TH PL. .....16 : E-16
(Highland)
37TH PL. .....19 : T-16
(Hobart)
37TH ST. .....16 : E-16
38TH AVE. .....18 : O-16
(Gary)
38TH AVE. .....16 : E-16
(Highland)
38TH AVE. .....19 : T-16
(Hobart)
38TH CT. .....16 : H-16
38TH PL. .....16 : J-16
(Griffith)
38TH PL. .....15 : D-16
(Highland)
38TH PL. .....19 : T-16
(Hobart)
38TH ST. .....16 : H-16
38TH ST. .....15 : D-16
39TH AVE. .....17 : K-16
(Calumet Twp.)
39TH AVE. .....18 : P-16
(Gary)
39TH AVE. .....19 : T-16
(Hobart)
39TH CT. .....17 : N-16
39TH LA. .....16 : J-16
39TH PL. .....16 : H-16
(Griffith)
39TH PL. .....16 : J-16
(Griffith)
39TH PL. .....16 : E-16
(Highland)
39TH PL. .....19 : T-16
(Hobart)
40TH AVE. .....17 : L-16
(Calumet Twp.)
40TH AVE. .....18 : P-16
(Gary)
40TH AVE. .....16 : J-16
(Griffith)
40TH AVE. .....19 : V-16
(Hobart)
40TH LA. .....16 : H-16
40TH PL. .....17 : M-16
(Calumet Twp.)
40TH PL. .....16 : J-16
(Griffith)
40TH PL. .....16 : E-16
(Highland)
40TH PL. .....27 : U-17
(Hobart)
40TH ST. .....16 : E-16
41ST AVE. .....25 : M-17
(Calumet Twp.)
41ST AVE. .....26 : O-17
(Gary)
41ST LA. .....24 : F-17
41ST PL. .....25 : K-17
(Calumet Twp.)


Copyright Fred F. Johnson

For index to Public Buildings, Hospitals, Schools, etc., see the MISCELLANEOUS INDEX immediately following the STREET INDEX.

LAKE COUNTY PUBLIC LIBRARY

# LAKE COUNTY

41ST PL. .....26 : P-17
(Gary)
41ST PL. .....23 : D-17
(Highland)
41ST ST. .....24 : E-17
42ND AVE. .....25 : M-17
(Calumet Twp.)
42ND AVE. .....26 : O-17
(Gary)
42ND DR. .....24 : F-17
42ND PL. .....24 : F-17
42ND ST. .....24 : F-17
43RD AVE. .....25 : K-17
(Calumet Twp.)
43RD AVE. .....27 : T-17
(Hobart)
43RD CT. .....24 : H-17
43RD PL. .....26 : P-17
(Gary)
43RD PL. .....24 : H-17
(Griffith)
43RD PL. .....24 : F-17
(Highland)
43RD PL. .....27 : T-17
(Hobart)
43RD ST. .....24 : F-17
44TH AVE. .....25 : K-17
(Calumet Twp.)
44TH AVE. .....26 : O-17
(Gary)
44TH AVE. .....26 : S-18
(Hobart)
44TH AVE. .....27 : T-17
(Hobart)
44TH PL. .....25 : K-17
(Calumet)
44TH PL. .....26 : P-17
(Gary)
44TH PL. .....24 : H-17
(Griffith)
44TH PL. .....24 : F-17
(Highland)
44TH PL. .....27 : T-17
(Hobart)
44TH ST. .....24 : F-17
45TH AVE. .....25 : K-17
(Calumet Twp.)
45TH AVE. .....26 : P-17
(Gary)
45TH AVE. .....24 : H-17
(Griffith)
45TH ST. .....24 : E-17
(Highland)
45TH ST. .....23 : B-17
(Munster)
46TH AVE. .....25 : N-17
(Calumet Twp.)
46TH AVE. .....26 : O-17
(Gary)
46TH CT. .....25 : K-17
46TH ST. .....24 : E-17
47TH AVE. .....25 : L-18
(Calumet Twp.)
47TH AVE. .....26 : O-18
(Gary)
47TH PL. .....25 : K-18
(Calumet Twp.)
47TH PL. .....26 : P-18
(Gary)
47TH ST. .....24 : E-18
48TH AVE. .....25 : K-18
(Calumet Twp.)
48TH AVE. .....26 : O-18
(Gary)
48TH PL. .....26 : P-18
49TH AVE. .....25 : K-18
(Calumet Twp.)
49TH AVE. .....26 : O-18
(Gary)
49TH AVE. .....26 : S-18
(Hobart)
49TH PL. .....25 : M-18
50TH AVE. .....25 : M-18
(Calumet Twp.)
50TH AVE. .....26 : O-18
(Gary)
50TH CT. .....26 : P-18
50TH PL. .....25 : N-18
(Calumet Twp.)
50TH PL. .....26 : P-18
(Gary)
51ST AVE. .....26 : O-18
(Gary)
51ST AVE. .....26 : S-18
(Hobart)
51ST AVE. .....25 : L-18
(Ross)
51ST PL. .....25 : M-18
(Calumet Twp.)
51ST PL. .....26 : P-18
(Gary)
51ST PL. .....26 : S-18
(Hobart)
52ND AVE. .....25 : N-18
(Calumet Twp.)
52ND AVE. .....26 : P-18
(Gary)
52ND AVE., N. .....26 : O-18
(Gary)
52ND AVE., S. .....26 : O-18
(Gary)
52ND PL. .....26 : P-18

53RD AVE. .....26 : O-19
(Gary)
53RD AVE. .....25 : K-18
(Griffith)
53RD CT. .....26 : P-19
53RD CT. .....25 : N-19
53RD LA. .....26 : O-19
53RD PL. .....26 : O-19
54TH AVE. .....26 : O-19
54TH CT. .....25 : N-19
54TH CT. .....26 : P-19
54TH LA. .....25 : N-19
54TH PL. .....26 : O-19
55TH AVE. .....26 : O-19
55TH LA. .....26 : O-19
55TH PL. .....26 : O-19
56TH AVE. .....26 : R-19
(Hobart)
56TH AVE. .....25 : N-19
(Merrillville)
56TH CT. .....25 : N-19
56TH LA. .....25 : L-19
56TH PL. .....26 : O-19
57TH AVE. .....26 : R-19
(Hobart)
57TH AVE. .....25 : M-19
(Merrillville)
57TH PL. .....25 : M-19
58TH AVE. .....26 : O-19
58TH AVE. .....25 : L-19
58TH PL. .....25 : N-19
59TH AVE. .....26 : O-19
59TH CIR. .....25 : N-19
59TH CT. .....25 : N-19
59TH PL. .....25 : N-19
60TH AVE. .....26 : R-20
(Hobart)
60TH AVE. .....25 : N-20
(Merrillville)
60TH DR. .....25 : M-20
60TH PL. .....25 : N-20
61ST AVE. .....24 : H-20
(Griffith)
61ST AVE. .....26 : S-20
(Hobart)
61ST AVE. .....25 : N-20
(Merrillville)
61ST AVE. .....27 : W-20
(Ross Twp.)
61ST AVE. .....23 : D-20
(Schererville)
61ST LA. .....26 : R-20
61ST PL. .....26 : R-20
(Hobart)
61ST PL. .....25 : M-20
(Merrillville)
62ND AVE. .....25 : N-20
62ND PL. .....27 : U-20
(Hobart)
62ND PL. .....26 : R-20
(Hobart)
62ND PL. .....25 : N-20
(Merrillville)
62ND ST. .....26 : P-20
63RD AVE. .....25 : M-20
63RD CT. .....25 : M-20
63RD LA. .....25 : M-20
63RD PL. .....26 : P-20
63RD PL. .....25 : M-20
63RD ST. .....26 : P-20
64TH AVE. .....25 : M-20
64TH CT. .....25 : M-20
64TH PL. .....25 : M-20
65TH AVE. .....25 : M-20
(Merrillville)
65TH AVE. .....23 : D-20
(Schererville)
65TH AVE. .....25 : K-20
(St. John Twp.)
65TH LA. .....26 : O-20
65TH PL. .....25 : M-20
66TH AVE. .....25 : N-21
66TH CT. .....25 : N-21
66TH PL. .....26 : O-21
67TH AVE. .....26 : O-21
67TH LA. .....26 : O-21
67TH PL. .....26 : O-21
(Merrillville)
67TH PL. .....24 : E-21
(Schererville)
67TH ST. .....24 : E-21
68TH AVE. .....26 : O-21
68TH PL. .....26 : O-21
(Merrillville)
68TH PL. .....24 : E-21
(Schererville)
69TH AVE. .....27 : T-21
(Hobart)
69TH AVE. .....26 : P-21
(Merrillville)
69TH PL. .....26 : P-21
(Merrillville)
69TH PL. .....25 : N-21
(Merrillville)
69TH PL. .....24 : J-21
(Schererville)
70TH AVE. .....26 : O-21
(Merrillville)
70TH AVE. .....25 : K-21
(Schererville)
70TH LA. .....25 : L-21

70TH PL. .....26 : O-21
(Merrillville)
70TH PL. .....24 : J-21
(Schererville)
70TH ST. .....25 : N-21
71ST AVE. .....26 : O-21
(Merrillville)
71ST AVE. .....24 : J-21
(Schererville)
71ST CIR. .....25 : L-21
71ST CT. .....27 : V-21
71ST PL. .....26 : O-21
(Merrillville)
71ST PL. .....25 : K-21
(St. John Twp.)
72ND AVE. .....33 : N-22
(Merrillville)
72ND AVE. .....25 : K-21
(Schererville)
72ND CIR. .....25 : N-21
72ND CT. .....25 : N-21
(Merrillville)
72ND CT. .....35 : V-22
(Ross Twp.)
72ND CT., W. .....25 : N-21
(Merrillville)
72ND LA. .....25 : N-21
(Merrillville)
72ND LA. .....25 : K-21
(Schererville)
72ND PL. .....25 : N-21
72ND PL. .....34 : P-22
73RD AVE. .....35 : W-23
(Deep River)
73RD AVE. .....35 : U-22
(Hobart)
73RD AVE. .....34 : P-22
(Merrillville)
73RD AVE. .....33 : K-22
(Schererville)
73RD CT. .....33 : L-22
(Merrillville)
73RD CT. .....24 : J-21
(Schererville)
73RD PL. .....33 : M-22
74TH AVE. .....34 : S-22
(Hobart)
74TH AVE. .....33 : L-22
(Merrillville)
74TH CT. .....33 : L-22
74TH LA. .....33 : M-22
74TH PL. .....33 : M-22
(Merrillville)
74TH PL. .....32 : J-22
(Schererville)
75TH AVE. .....33 : M-22
(Merrillville)
75TH AVE. .....33 : K-22
(Schererville)
75TH CT. .....34 : O-22
75TH CT. .....33 : L-22
75TH LA. .....33 : M-22
75TH PL. .....35 : T-22
(Hobart Twp.)
75TH PL. .....33 : M-22
(Merrillville)
76TH AVE. .....33 : M-22
(Merrillville)
76TH AVE. .....32 : J-22
(Schererville)
76TH AVE. .....32 : E-22
(Schererville)
76TH CT. .....34 : O-22
76TH LA. .....33 : L-22
76TH PL. .....34 : S-22
(Hobart Twp.)
76TH PL. .....33 : M-22
(Merrillville)
76TH PL. .....32 : F-22
(Schererville)
77TH AVE. .....31 : A-22
(Dyer)
77TH AVE. .....34 : O-22
(Merrillville)
77TH AVE. .....33 : M-22
(Merrillville)
77TH AVE. .....32 : F-22
(Schererville)
77TH AVE. .....32 : J-22
(Schererville)
77TH CT. .....33 : K-22
77TH PL. .....34 : P-22
(Merrillville)
77TH PL. .....33 : L-22
(Merrillville)
77TH PL. .....31 : D-22
(Schererville)
77TH PL. .....33 : K-22
(Schererville)
77TH PLAZA .....33 : L-22
77TH ST. .....33 : M-22
78TH AVE. .....33 : M-22
(Merrillville)
78TH AVE. .....33 : K-22
(Schererville)
78TH CT. .....33 : K-22
78TH CT. .....31 : D-22
78TH LA. .....34 : P-22
(Merrillville)
78TH LA. .....33 : K-22
(Schererville)
78TH PL. .....34 : S-22
(Hobart)

78TH PL. .....33 : M-22
(Merrillville)
78TH PL. .....31 : D-23
(St. John Twp.)
79TH AVE. .....35 : U-22
(Hobart)
79TH AVE. .....33 : L-22
(Merrillville)
79TH AVE. .....34 : P-23
(Merrillville)
79TH CT. .....33 : M-23
79TH LA. .....31 : B-22
79TH PL. .....33 : M-23
(Merrillville)
79TH PL. .....31 : D-22
(St. John Twp.)
79TH ST. .....33 : M-23
80TH AVE. .....34 : P-23
(Merrillville)
80TH AVE. .....33 : L-23
(Merrillville)
80TH AVE. .....31 : C-23
(St. John Twp.)
80TH CT. .....31 : D-23
80TH LA. .....33 : L-23
80TH PL. .....34 : S-23
(Hobart)
80TH PL. .....34 : O-23
(Merrillville)
80TH PL. .....33 : L-23
(Merrillville)
80TH PL. .....31 : D-23
(St. John Twp.)
80TH ST. .....33 : L-23
81ST AVE. .....34 : S-23
(Hobart)
81ST AVE. .....33 : N-23
(Merrillville)
81ST AVE. .....32 : E-23
(Schererville)
81ST AVE. .....31 : C-23
(St. John Twp.)
81ST CT. .....31 : D-23
81ST PL. .....34 : P-23
(Merrillville)
81ST PL. .....33 : K-23
(Schererville)
81ST PL. .....32 : F-23
(St. John Twp.)
81ST ST. .....15 : D-15
82ND AVE. .....33 : L-23
(Merrillville)
82ND AVE. .....34 : P-23
(Merrillville)
82ND AVE. .....31 : A-23
(St. John Twp.)
82ND CT. .....34 : S-23
(Hobart)
82ND CT. .....33 : L-23
(Merrillville)
82ND CT. .....33 : K-23
(Schererville)
82ND CT. .....32 : E-23
(St. John)
82ND CT. .....32 : H-23
(St. John Twp.)
82ND LA. .....31 : D-23
82ND PL. .....33 : M-23
83RD AVE. .....35 : T-23
(Hobart)
83RD AVE. .....34 : P-23
(Merrillville)
83RD CT. .....32 : J-23
(St. John Twp.)
83RD CT., N. .....33 : M-23
(Merrillville)
83RD CT., S. .....33 : M-23
(Merrillville)
83RD LA. .....32 : H-23
83RD PL. .....34 : S-23
(Merrillville)
83RD PL. .....33 : L-23
(Merrillville)
83RD PL. .....32 : H-23
(Schererville)
83RD PL. .....33 : K-23
(Schererville)
83RD PL. .....31 : C-23
(St. John)
84TH AVE. .....34 : O-23
84TH CT. .....33 : M-23
(Merrillville)
84TH CT. .....33 : K-23
(Schererville)
84TH CT. .....31 : C-23
(St. John)
84TH CT. .....31 : B-23
(St. John Twp.)
84TH DR. .....35 : U-23
(Hobart)
84TH DR. .....34 : O-23
(Merrillville)
84TH LA. .....33 : N-23
84TH PL. .....34 : S-23
(Hobart)
84TH PL. .....33 : M-23
(Merrillville)
84TH PL. .....34 : P-23
(Merrillville)
84TH PL. .....32 : J-23
(Schererville)
84TH PL. .....31 : C-23
(St. John)

84TH TER. .....33 : K-23
85TH AVE. .....33 : M-23
(Merrillville)
85TH AVE. .....34 : P-23
(Merrillville)
85TH AVE. .....31 : C-23
(St. John)
85TH AVE. .....32 : H-23
(St. John Twp.)
85TH CIR. .....33 : N-23
85TH CIR. .....33 : M-24
85TH CT. .....33 : M-24
(Merrillville)
85TH CT. .....35 : U-23
(Merrillville)
85TH CT. .....34 : R-23
(Merrillville)
85TH CT. .....32 : J-23
(St. John Twp.)
85TH CT. .....31 : B-23
(St. John Twp.)
85TH LA. .....33 : K-24
85TH PL. .....33 : M-23
(Merrillville)
85TH PL. .....31 : D-23
(St. John)
85TH PL. .....31 : B-23
(St. John)
85TH PL. .....31 : B-23
(St. John Twp.)
85TH PL. .....32 : J-23
(St. John Twp.)
86TH AVE. .....34 : O-24
(Merrillville)
86TH AVE. .....32 : J-23
(Schererville)
86TH AVE. .....31 : D-24
(St. John)
86TH AVE. .....32 : H-23
(St. John Twp.)
86TH CT. .....35 : V-24
(Merrillville)
86TH CT. .....34 : R-24
(Merrillville)
86TH CT. .....33 : K-24
(Schererville)
86TH CT. .....31 : A-23
(St. John Twp.)
86TH CT. .....32 : J-24
(St. John Twp.)
86TH LA. .....33 : N-24
86TH PL. .....34 : O-24
(Merrillville)
86TH PL. .....33 : K-24
(Schererville)
86TH PL. .....31 : C-24
(St. John)
86TH PL. .....32 : J-24
(St. John Twp.)
86TH TER. .....33 : K-24
87TH AVE. .....34 : O-24
(Merrillville)
87TH AVE. .....31 : C-24
(St. John)
87TH AVE. .....31 : A-24
(St. John Twp.)
87TH AVE. .....32 : H-24
(St. John Twp.)
87TH CT. .....34 : R-24
(Merrillville)
87TH CT. .....33 : K-24
(Schererville)
87TH LA. .....33 : K-24
87TH PL. .....33 : K-24
(Schererville)
87TH PL. .....31 : B-24
(St. John)
88TH AVE. .....31 : A-24
(St. John Twp.)
88TH AVE. .....32 : H-24
(St. John Twp.)
88TH CT. .....33 : K-24
(Schererville)
88TH CT. .....31 : C-24
(St. John)
88TH CT. .....32 : H-24
(St. John Twp.)
88TH PL. .....31 : B-24
(St. John)
88TH PL. .....32 : J-24
(St. John Twp.)
89TH AVE. .....35 : W-24
(Merrillville)
89TH AVE. .....32 : F-24
(St. John)
89TH AVE. .....32 : J-24
(St. John Twp.)
89TH CT. .....33 : L-24
(Merrillville)
89TH CT. .....33 : K-24
(Schererville)
89TH LA. .....32 : H-24
89TH PL. .....33 : N-24
(Merrillville)
89TH PL. .....34 : R-24
(Merrillville)
89TH PL. .....33 : K-24
(Schererville)
89TH PL. .....31 : B-24
(St. John)
89TH PL. .....32 : H-24
(St. John Twp.)
89TH TER. .....33 : K-24

90TH AVE. .....32 : F-24
(St. John)
90TH AVE. .....31 : C-24
(St. John)
90TH AVE. .....31 : B-24
(St. John Twp.)
90TH AVE. .....32 : J-24
(St. John Twp.)
90TH CT. .....33 : L-24
(Merrillville)
90TH CT. .....33 : K-24
(Schererville)
90TH CT. .....32 : F-24
(St. John)
90TH CT. .....31 : B-24
(St. John)
90TH CT. .....31 : A-24
(St. John Twp.)
90TH DR. .....34 : P-24
90TH LA. .....33 : K-24
(Schererville)
90TH LA. .....32 : H-24
(St. John)
90TH LA. .....32 : F-24
(St. John)
90TH PL. .....31 : C-24
(St. John)
90TH PL. .....31 : A-24
(St. John Twp.)
91ST AVE. .....33 : M-24
(Merrillville)
91ST AVE. .....34 : P-24
(Merrillville)
91ST AVE. .....33 : K-24
(Schererville)
91ST AVE. .....32 : F-24
(St. John)
91ST AVE. .....31 : B-24
(St. John)
91ST AVE. .....31 : A-24
(St. John Twp.)
91ST CT. .....35 : W-24
(Merrillville)
91ST CT. .....33 : L-24
(Merrillville)
91ST CT. .....32 : F-24
(St. John)
91ST DR. .....34 : P-24
91ST LA. .....32 : H-24
91ST PL. .....33 : L-24
(Merrillville)
91ST PL. .....32 : H-24
(St. John Twp.)
92ND AVE. .....34 : P-25
(Merrillville)
92ND AVE. .....33 : K-24
(Schererville)
92ND AVE. .....31 : C-24
(St. John)
92ND AVE. .....32 : H-24
(St. John)
92ND CT. .....33 : L-25
(Merrillville)
92ND CT. .....31 : B-24
(St. John)
92ND DR. .....34 : P-25
92ND LA. .....33 : L-25
(Merrillville)
92ND LA. .....31 : B-24
(St. John)
92ND LA. .....32 : F-25
(St. John)
92ND LA. .....32 : H-24
(St. John Twp.)
92ND PL. .....34 : P-25
(Merrillville)
92ND PL. .....33 : L-25
(Merrillville)
92ND PL. .....32 : F-24
(St. John)
92ND PL. .....31 : A-24
(St. John Twp)
92ND PL. .....32 : H-24
(St. John Twp.)
93RD AVE. .....33 : N-25
(Crown Point)
93RD AVE. .....35 : W-25
(Merrillville)
93RD AVE. .....34 : P-25
(Merrillville)
93RD AVE. .....31 : D-25
(St. John)
93RD AVE. .....31 : B-25
(St. John Twp.)
93RD AVE. .....32 : J-25
(St. John Twp.)
93RD CT. .....33 : N-25
(Crown Point)
93RD CT. .....33 : K-24
(Schererville)
93RD LA. .....31 : B-24
93RD PL. .....33 : N-25
(Crown Point)
93RD PL. .....31 : B-25
(St. John)
94TH AVE. .....33 : M-25
(Crown Point)
94TH AVE. .....32 : F-25
(St. John)
94TH AVE. .....31 : B-25
(St. John)
94TH CT. .....33 : N-25
(Crown Point)

# LAKE COUNTY


94TH CT. .....31 : C-25
(Merrillville)
94TH CT. .....35 : W-25
(Merrillville)
94TH CT. .....31 : B-25
(St. John)
94TH CT. .....32 : F-25
(St. John Twp.)
94TH LA. .....33 : N-25
94TH PL. .....33 : N-25
(Crown Point)
94TH PL. .....31 : D-25
(St. John)
94TH PL. .....32 : F-25
(St. John)
94TH PL. .....31 : B-25
(St. John)
94TH PL. .....32 : F-25
(St. John Twp.)
95TH AVE. .....33 : M-25
95TH CT. .....33 : N-25
95TH LA. .....33 : N-25
95TH PL. .....34 : O-25
(Crown Point)
95TH PL. .....35 : W-25
(Merrillville)
95TH PL. .....31 : D-25
(St. John)
95TH PL. .....32 : F-25
(St. John)
95TH PL. .....32 : H-25
(St. John Twp.)
95TH ST. .....31 : D-25
96TH AVE. .....33 : N-25
(Crown Point)
96TH AVE. .....31 : D-25
(St. John)
96TH AVE. .....31 : B-25
(St. John)
96TH AVE. .....32 : F-25
(St. John Twp.)
96TH CT. .....33 : N-25
(Crown Point)
96TH CT. .....35 : W-25
(Merrillville)
96TH CT. .....31 : D-25
(St. John)
96TH LA. .....34 : O-25
96TH PL. .....34 : O-25
(Crown Point)
96TH PL. .....31 : D-25
(St. John)
96TH ST. .....34 : O-25
97TH AVE. .....33 : N-25
(Crown Point)
97TH AVE. .....34 : S-25
(Merrillville)
97TH AVE. .....31 : C-25
(St. John Twp.)
97TH CT. .....33 : N-25
(Crown Point)
97TH CT. .....31 : D-25
(St. John)
97TH LA. .....34 : O-26
(Crown Point)
97TH LA. .....31 : D-25
(St. John)
97TH PL. .....33 : M-25
(Crown Point)
97TH PL. .....24 : E-17
(Highland)
98TH AVE. .....34 : O-26
(Crown Point)
98TH AVE. .....34 : O-25
(Merrillville)
98TH AVE. .....31 : A-25
(St. John Twp.)
98TH CT. .....33 : N-26
98TH LA. .....33 : N-26
(Crown Point)
98TH LA. .....32 : E-25
(St. John)
98TH PL. .....33 : N-26
(Crown Point)
98TH PL. .....24 : E-17
(Highland)
98TH PL. .....32 : E-25
(St. John)
98TH ST. .....24 : E-17
99TH AVE. .....33 : N-26
(Crown Point)
99TH AVE. .....32 : E-26
(St. John)
99TH CT. .....33 : N-26
99TH LA. .....35 : V-26
99TH PL. .....33 : N-26
(Crown Point)
99TH PL. .....24 : E-18
(Highland)
99TH PL. .....33 : K-26
(St. John Twp.)
99TH ST. .....24 : E-18
100TH AVE. .....34 : O-26
100TH LA. .....33 : K-26
100TH PL. .....24 : E-18
(Highland)
100TH PL. .....34 : P-26
(Merrillville)
100TH ST. .....24 : E-18
101ST AVE. .....34 : O-26
(Crown Point)
101ST AVE. .....31 : A-26
(Hanover Twp.)
101ST AVE. .....34 : P-26
(Merrillville)
101ST AVE. .....31 : D-26
(St. John)
101ST AVE. .....33 : K-26
(St. John Twp.)
101ST AVE. .....35 : T-26
(Winfield)
101ST AVE. .....35 : W-26
(Winfield)
101ST PL. .....24 : E-18
(Griffith)
101ST PL. .....31 : D-26
(St. John)
101ST ST. .....24 : E-18
(Highland)
102ND AVE. .....31 : C-26
(St. John)
102ND AVE. .....35 : T-26
(Winfield)
103RD AVE. .....31 : D-26
(St. John)
103RD AVE. .....35 : T-26
(Winfield)
103RD CT. .....31 : D-26
103RD DR. .....35 : V-26
104TH AVE. .....34 : R-26
(Crown Point)
104TH AVE. .....34 : S-26
(Winfield)
104TH AVE. .....35 : V-26
(Winfield)
104TH PL. .....33 : L-26
(Crown Point)
104TH PL. .....35 : V-26
(Winfield)
105TH AVE. .....34 : R-26
(Crown Point)
105TH AVE. .....31 : C-26
(St. John)
105TH AVE. .....43 : T-27
(Winfield)
105TH AVE. .....43 : V-27
(Winfield)
105TH CT. .....41 : L-27
(Center Twp.)
105TH CT. .....43 : T-27
(Winfield)
105TH LA. .....43 : T-27
105TH LA. .....43 : V-27
105TH PL. .....40 : J-27
(Center Twp.)
105TH PL. .....31 : D-26
(St. John)
105TH PL. .....43 : U-27
(Winfield)
106TH AVE. .....42 : R-27
(Crown Point)
106TH AVE. .....43 : V-27
(Winfield)
106TH CIR. .....31 : C-26
106TH CT. .....39 : C-27
(Hanover Twp.)
106TH CT. .....43 : U-27
(Winfield)
106TH LA. .....41 : L-27
(Center Twp.)
106TH LA. .....39 : D-27
(St. John)
106TH LA. .....43 : T-27
(Winfield)
106TH LA. .....43 : V-27
(Winfield)
106TH PL. .....39 : D-27
107TH AVE. .....41 : L-27
(Center Twp.)
107TH AVE. .....42 : O-27
(Crown Point)
107TH AVE. .....39 : C-27
(St. John)
107TH CT. .....41 : K-27
(Center Twp.)
107TH CT. .....43 : V-27
(Winfield)
107TH CT. .....43 : T-27
(Winfield)
107TH DR. .....43 : V-27
107TH LA. .....41 : L-27
(Center Twp.)
107TH LA. .....39 : C-27
(Hanover Twp.)
107TH PL. .....41 : L-27
(Center Twp.)
107TH PL. .....39 : C-27
(Hanover Twp.)
107TH PL. .....43 : T-27
(Winfield)
107TH ST. .....39 : D-27
108TH AVE. .....40 : J-27
(Center Twp.)
108TH AVE. .....40 : E-27
(St. John)
108TH AVE. .....43 : V-27
(Winfield)
108TH LA. .....39 : C-27
108TH PL. .....39 : C-27
108TH ST. .....41 : L-27
(Crown Point)
108TH ST. .....6 : A-3
(Hammond)
108TH ST. .....39 : D-27
(St. John)
109TH AVE. .....40 : J-27
(Center Twp.)
109TH AVE. .....42 : O-27
(Crown Point)
109TH AVE. .....39 : D-27
(Hanover Twp.)
109TH AVE. .....43 : W-27
(Lakes of the Four Seasons)
109TH AVE. .....43 : U-27
(Winfield)
110TH LA. .....43 : V-27
110TH ST. .....6 : A-3
111TH AVE. .....42 : P-27
(Crown Point)
111TH AVE. .....39 : D-27
(Hanover Twp.)
111TH CT. .....42 : R-27
(Center Twp.)
111TH CT. .....42 : P-27
(Crown Point)
111TH PL. .....41 : K-27
(Center Twp.)
111TH PL. .....42 : S-27
(Crown Point)
111TH ST. .....42 : R-27
112TH AVE. .....42 : O-28
(Crown Point)
112TH AVE. .....43 : V-28
(Winfield)
112TH CT. .....42 : O-28
112TH LA. .....42 : R-28
112TH ST. .....41 : K-27
(Center Twp.)
112TH ST. .....42 : P-28
(Crown Point)
112TH ST. .....6 : A-4
(Hammond)
113TH AVE. .....41 : L-28
(Center Twp.)
113TH AVE. .....42 : S-28
(Center Twp.)
113TH AVE. .....42 : O-28
(Crown Point)
113TH AVE. .....40 : E-28
(Hanover Twp.)
113TH CT. .....40 : J-28
113TH PL. .....42 : P-28
(Crown Point)
113TH PL. .....40 : E-28
(Hanover Twp.)
113TH ST. .....23 : B-20
114TH AVE. .....42 : P-28
114TH CT. .....40 : J-28
114TH ST. .....6 : B-4
115TH AVE. .....40 : J-28
115TH CT. .....40 : J-28
(Center Twp.)
115TH CT. .....40 : E-28
(Hanover Twp.)
115TH PL. .....42 : P-28
(Crown Point)
115TH PL. .....39 : D-28
(Hanover Twp.)
115TH ST. .....6 : B-4
116TH AVE. .....40 : E-28
116TH CT. .....42 : P-28
116TH ST. .....6 : B-4
117TH AVE. .....40 : J-28
(Center Twp.)
117TH AVE. .....42 : P-28
(Crown Point)
117TH AVE. .....39 : B-28
(Hanover Twp.)
117TH AVE. .....43 : V-28
(Winfield)
117TH PL. .....42 : O-28
(Center Twp.)
117TH PL. .....42 : P-28
(Crown Point)
117TH PL. .....6 : B-5
(Hammond)
117TH ST. .....6 : B-4
(Hammond)
117TH ST. .....6 : C-4
(Whiting)
118TH AVE. .....40 : H-28
(Center Twp.)
118TH AVE. .....43 : U-28
(Winfield)
118TH CT. .....41 : K-29
118TH LA. .....43 : U-29
118TH PL. .....39 : C-28
118TH ST. .....6 : B-5
(Hammond)
118TH ST. .....6 : C-5
(Whiting)
119TH AVE. .....41 : N-29
(Crown Point)
119TH AVE. .....39 : D-29
(Hanover Twp.)
119TH CT. .....39 : D-29
119TH ST. .....6 : B-5
(Hammond)
119TH ST. .....6 : C-5
(Whiting)
120TH AVE. .....41 : K-29
120TH ST. .....6 : B-5
121ST AVE. .....41 : K-29
(Center Twp.)
121ST AVE. .....42 : P-29
(Crown Point)
121ST AVE. .....39 : A-29
(Hanover Twp.)
121ST PL. .....39 : D-29
121ST ST. .....6 : B-5
(Hammond)
121ST ST. .....6 : C-5
(Whiting)
122ND AVE. .....41 : K-29
122ND AVE. .....41 : L-29
122ND CT. .....41 : L-29
122ND PL. .....41 : K-29
(Center Twp.)
122ND PL. .....39 : D-29
(Hanover Twp.)
122ND ST. .....6 : B-5
123RD AVE. .....43 : W-29
123RD CT. .....43 : W-29
123RD LA. .....43 : W-29
123RD PL. .....41 : L-29
(Center Twp.)
123RD PL. .....43 : W-29
(Palmer)
123RD RD., E. .....42 : O-29
124TH AVE. .....40 : H-29
(Center Twp.)
124TH AVE. .....40 : E-29
(Hanover Twp.)
124TH AVE., E. .....42 : O-29
(Crown Point)
124TH CT. .....43 : V-29
124TH PL. .....41 : N-29
(Center Twp.)
124TH PL. .....43 : W-29
(Winfield Twp.)
124TH PL., E. .....42 : O-29
(Crown Point)
124TH ST. .....6 : C-6
125TH AVE. .....39 : D-29
(Cedar Lake)
125TH AVE. .....41 : L-29
(Center Twp.)
125TH AVE. .....41 : N-29
(Crown Point)
125TH AVE. .....39 : B-29
(Hanover Twp.)
125TH AVE. .....43 : U-29
(Winfield)
125TH CT. .....41 : N-29
(Center Twp.)
125TH CT. .....40 : F-29
(Hanover Twp.)
125TH PL. .....40 : F-29
(Cedar Lake)
125TH PL. .....42 : O-30
(Crown Point)
125TH ST. .....6 : B-6
126TH AVE. .....40 : H-30
(Cedar Lake)
126TH AVE. .....39 : D-30
(Cedar Lake)
126TH AVE. .....41 : N-29
(Center Twp.)
126TH AVE. .....42 : O-30
(Crown Point)
126TH AVE. .....43 : V-30
(Winfield)
126TH CT. .....40 : E-30
(Cedar Lake)
126TH CT. .....41 : N-30
(Center Twp.)
126TH PL. .....40 : H-30
(Cedar Lake)
126TH PL., W. .....42 : O-30
(Crown Point)
126TH ST. .....6 : C-6
127TH AVE. .....40 : H-30
(Cedar Lake)
127TH AVE. .....39 : D-30
(Cedar Lake)
127TH AVE. .....41 : N-30
(Center Twp.)
127TH AVE. .....42 : P-30
(Crown Point)
127TH AVE., W. .....42 : O-30
(Crown Point)
127TH LA. .....40 : H-30
127TH PL. .....40 : H-30
(Cedar Lake)
127TH PL. .....39 : D-30
(Cedar Lake)
127TH PL. .....41 : N-30
(Center Twp.)
127TH PL. .....41 : L-30
(Center Twp.)
127TH PL., W. .....42 : O-30
(Crown Point)
127TH ST. .....6 : C-6
128TH AVE. .....40 : H-30
(Cedar Lake)
128TH AVE., W. .....42 : O-30
(Crown Point)
128TH CT. .....42 : O-30
128TH LA. .....40 : H-30
128TH PL. .....40 : H-30
(Cedar Lake)
128TH PL., W. .....42 : O-30
(Crown Point)
128TH ST. .....6 : E-6
(East Chicago)
128TH ST. .....6 : C-6
(Hammond)
129TH AVE. .....40 : E-30
(Cedar Lake)
129TH AVE. .....42 : O-30
(Center Twp.)
129TH AVE. .....42 : R-30
(Crown Point)
129TH AVE. .....39 : D-30
(Hanover Twp.)
129TH AVE. .....43 : W-30
(Winfield)
129TH CT. .....42 : O-30
129TH CT. .....41 : L-30
129TH LA. (2) .....40 : H-30
129TH PL. .....40 : H-30
129TH ST. .....6 : D-6
(East Chicago)
129TH ST. .....6 : C-6
(Hammond)
130TH AVE. .....40 : J-30
(Cedar Lake)
130TH AVE. .....41 : M-30
(Center Twp.)
130TH AVE. .....41 : N-30
(Center Twp.)
130TH PL. .....40 : J-30
(Cedar Lake)
130TH PL. .....41 : N-30
(Center Twp.)
131ST AVE. .....39 : D-30
131ST AVE. .....40 : J-30
131ST CT. .....41 : N-30
131ST LA. .....40 : F-30
131ST PL. .....39 : D-30
(Cedar Lake)
131ST PL. .....40 : H-30
(Cedar Lake)
131ST PL. .....7 : B-7
(Hammond)
132ND AVE. .....39 : D-30
(Cedar Lake)
132ND AVE. .....40 : H-30
(Cedar Lake)
132ND AVE. .....41 : N-30
(Center Twp.)
132ND CT. .....40 : F-31
(Cedar Lake)
132ND CT. .....41 : N-31
(Center Twp.)
132ND LA. .....40 : H-31
(Cedar Lake)
132ND LA. .....41 : N-31
(Center Twp.)
132ND PL. .....40 : F-31
(Cedar Lake)
132ND PL. .....40 : H-30
(Cedar Lake)
132ND PL. .....42 : O-30
(Center Twp.)
132ND PL. .....39 : B-31
(Hanover Twp.)
133RD AVE. .....40 : J-31
(Cedar Lake)
133RD AVE. .....39 : D-31
(Cedar Lake)
133RD AVE. .....41 : N-31
(Center Twp.)
133RD AVE. .....39 : A-31
(Hanover Twp.)
133RD CT. .....39 : D-31
133RD CT. .....40 : H-31
133RD LA. .....40 : E-31
133RD LA. .....39 : D-31
133RD PL. .....40 : F-31
133RD PL. .....40 : J-31
133RD ST. .....7 : B-7
134TH AVE. .....40 : H-31
134TH AVE. .....40 : E-31
134TH CT. .....39 : D-31
(Cedar Lake)
134TH CT. .....40 : J-31
(Cedar Lake)
134TH CT. .....41 : N-31
(Center Twp.)
134TH LA. (9) .....40 : H-31
134TH PL. .....40 : H-31
134TH ST. .....7 : B-7
135TH AVE. .....40 : E-31
(Cedar Lake)
135TH AVE. .....40 : J-31
(Cedar Lake)
135TH AVE. .....39 : B-31
(Hanover Twp.)
135TH CT. .....40 : H-31
(Cedar Lake)
135TH CT. .....42 : P-31
(Center Twp.)
135TH PL. .....39 : D-31
135TH PL. .....40 : J-31
135TH ST. .....8 : F-7
136TH AVE. .....40 : H-31
(Cedar Lake)
136TH AVE. .....40 : J-31
(Cedar Lake)
136TH AVE. .....41 : M-31
(Center Twp.)
136TH CT. .....40 : H-31
(Cedar Lake)
136TH CT. .....41 : N-31
(Center Twp.)
136TH LA. .....40 : E-31
(Cedar Lake)
136TH LA. .....40 : H-31
(Cedar Lake)
136TH LA. .....41 : M-31
(Center Twp.)
136TH PL. .....40 : E-31
136TH ST. .....8 : F-8
137TH AVE. .....40 : F-31
(Cedar Lake)
137TH AVE. .....40 : H-31
(Cedar Lake)
137TH AVE. .....42 : O-31
(Center Twp.)
137TH AVE. .....43 : V-31
(Winfield Twp.)
137TH LA. .....40 : J-31
137TH PL. .....40 : J-31
137TH ST. .....7 : A-8
138TH AVE. .....40 : F-31
138TH AVE. .....40 : J-31
138TH LA. .....40 : H-31
(Cedar Lake)
138TH LA. .....41 : M-31
(Center Twp.)
138TH PL. .....40 : F-31
(Cedar Lake)
138TH PL. .....8 : E-8
(East Chicago)
138TH ST. .....8 : E-8
139TH AVE. .....40 : F-31
(Cedar Lake)
139TH AVE. .....42 : S-31
(Center Twp.)
139TH PL. .....40 : F-31
139TH ST. .....8 : E-8
(East Chicago)
139TH ST. .....7 : A-8
(Hammond)
140TH AVE. .....7 : D-8
140TH PL. .....8 : F-8
140TH ST. .....8 : F-8
(East Chicago)
140TH ST. .....7 : A-8
(Hammond)
141ST PL. .....8 : H-8
141ST ST. .....8 : F-8
(East Chicago)
141ST ST. .....7 : A-8
(Hammond)
142ND ST. .....8 : E-9
(East Chicago)
142ND ST. .....7 : B-8
(Hammond)
143RD RD. .....8 : E-9
143RD ST. .....7 : D-9
(East Chicago)
143RD ST. .....7 : A-9
(Hammond)
144TH ST. .....8 : F-9
144TH ST. .....7 : C-9
145TH ST. .....7 : C-9
148TH ST. .....8 : E-9
149TH PL. .....8 : E-10
149TH ST. .....8 : E-10
(East Chicago)
149TH ST. .....7 : B-10
(Hammond)
150TH PL. .....8 : E-10
150TH ST. .....7 : B-10
151ST PL. .....8 : E-10
151ST ST. .....7 : D-10
152ND ST. .....7 : D-10
161ST ST. .....16 : E-12
162ND PL. .....16 : E-12
162ND ST. .....16 : E-12
163RD PL. .....16 : E-12
163RD ST. .....16 : F-12
164TH PL. .....15 : B-12
164TH ST. .....15 : D-12
165TH ST. .....16 : F-12
167TH ST. .....15 : C-12
169TH PL. .....15 : B-13
169TH PL. .....16 : E-13
169TH ST. .....15 : B-13
170TH CT. .....16 : F-13
170TH PL. .....15 : C-13
170TH PL. .....16 : F-13
170TH ST. .....15 : C-13
171ST PL. .....15 : C-13
171ST PL. .....16 : F-13
171ST ST. .....16 : E-13
172ND PL. .....15 : A-13
172ND ST. .....15 : B-13
173RD CT. .....16 : F-13
173RD PL. .....15 : C-14
173RD PL. .....16 : H-13
173RD ST. .....15 : C-13
174TH PL. .....15 : C-14
174TH PL. .....16 : F-14
174TH ST. .....15 : C-14
174TH ST. .....16 : F-14
175TH PL. .....15 : B-14
175TH PL. .....16 : F-14
175TH ST. .....15 : C-14
176TH CT. .....15 : A-14
176TH PL. .....16 : F-14
176TH PL. .....15 : C-14
176TH ST. .....15 : B-14
177TH PL. .....15 : B-14
177TH ST. .....15 : B-14
177TH ST. .....16 : H-14
178TH PL. .....16 : E-14
179TH ST. .....16 : F-14
180TH PL. .....15 : C-15
180TH ST. .....16 : H-14
191ST PL. .....15 : D-16
192ND PL. .....15 : D-16

# ALPHABETICAL STREETS

192ND ST. .....15 : D-16
205TH PL. .....23 : B-18
205TH ST. .....23 : B-18
206TH PL. .....23 : A-19
206TH ST. .....23 : B-19
209TH CT. .....23 : B-19
209TH PL. .....23 : B-19
209TH ST. .....23 : B-19
210TH PL. .....23 : B-19
210TH ST. .....23 : B-19
211TH PL. .....23 : B-19
211TH ST. .....23 : B-19
212TH PL. .....23 : A-20
212TH ST. .....23 : B-19
213TH PL. .....23 : A-20
213TH ST. .....23 : C-20
214TH ST. .....23 : A-20
215TH ST. .....23 : C-20

## A

ABBY LA. .....32 : E-23
ACCESS RD. .....33 : N-23
ACORN CT. .....32 : J-23
(Schererville)
ACORN CT. .....31 : C-25
(St. John)
ACORN DR. .....32 : J-23
(Schererville)
ACORN DR. .....31 : C-25
(St. John)
ADA LA. .....15 : D-16
ADA ST. .....40 : H-30
ADAMS CT. .....26 : O-19
ADAMS ST. .....42 : O-28
(Crown Point)
ADAMS ST. .....18 : O-12
(Gary)
ADAMS ST. .....26 : O-21
(Merrillville)
ADDISON AVE. .....25 : K-18
ADELAIDE PL. .....15 : A-14
AETNA ST. .....18 : S-12
(Gary)
AETNA ST. .....34 : S-23
(Hobart)
AINSWORTH RD. .....27 : U-21
AIRPORT RD. .....23 : D-20
ALABAMA AVE. .....16 : E-12
ALABAMA CT. .....42 : R-27
ALABAMA PL. .....18 : R-13
ALABAMA ST. .....18 : R-12
(Gary)
ALABAMA ST. .....26 : R-19
(Hobart)
ALABAMA ST. .....18 : R-16
(Lake Station)
ALDER ST. .....8 : F-8
ALDERBROOK CT. .....33 : L-26
ALDIS AVE. .....8 : H-7
ALEXANDER AVE. .....8 : E-8
(East Chicago)
ALEXANDER AVE. .....16 : E-12
(Hammond)
ALEXANDER ST. .....40 : E-30
(Cedar Lake)
ALEXANDER ST. .....40 : E-28
(Hanover Twp.)
ALICE AVE. .....7 : B-11
ALICE ST. .....41 : N-29
ALLEN ST. .....19 : T-12
(Gary)
ALLEN ST. .....19 : T-15
(Lake Station)
ALLEN ST. .....35 : T-26
(Winfield)
ALLENDALE CT. .....43 : W-27
ALLISON LA. .....32 : E-25
ALLMAN DR. (5) .....33 : N-26
ALPINE CT. .....33 : K-23
(Schererville)
ALPINE CT. .....43 : W-27
(Winfield)
ALPINE LA. .....33 : K-23
ALPINE PL. .....33 : K-23
ALTA VISTA AVE. .....15 : C-15
ALTI CT. .....24 : H-17
ALVINA ROSE CT. .....31 : C-25
AMANDA'S WAY .....43 : V-27
AMBER DR. .....26 : S-20
AMBER WAY .....23 : C-21
AMBERLEY LA. .....32 : F-25
AMES ST. .....15 : B-12
AMY AVE. .....6 : B-4
AMY CT. .....24 : F-17
ANDERSON CT. .....41 : M-27
ANDERSON ST. .....41 : M-27
ANDREW ST. .....23 : A-21
ANN AVE. .....7 : A-10
ANN ST. .....41 : N-27
ANNA AVE. .....24 : E-21
ANNA ST. .....32 : E-22
ANNANDALE LA. .....43 : W-28
ANNE ST. .....15 : C-16
ANTHONY CT. .....24 : J-21
ANTHONY PL. .....24 : F-17
APACHE CT. .....41 : N-28
APPLE BLOSSOM
CT. (3) .....23 : C-18
APPLETREE DR. .....24 : H-21
APPLEWOOD CT. .....23 : C-18
ARBOGAST AVE. .....24 : J-20
ARBOGAST ST. .....24 : J-18
ARBOR LA. .....27 : W-17
ARBOR HILL DR. .....16 : F-16
ARBUTUS LA. .....8 : F-9
ARGYLE PL. .....40 : J-31
ARIZONA AVE. .....16 : E-13
ARIZONA CT. .....18 : S-12
ARIZONA ST. .....26 : S-20
(Hobart)
ARIZONA ST. .....18 : S-15
(Lake Station)
ARIZONA ST. .....42 : S-27
(Winfield)
ARIZONA ST. .....42 : S-31
(Winfield Twp.)
ARKANSAS AVE. .....16 : E-12
ARROWHEAD CT. .....34 : O-26
(Crown Point)
ARROWHEAD CT. .....24 : J-20
(Schererville)
ARROWHEAD DR. .....23 : B-21
(Dyer)
ARROWHEAD DR. .....24 : J-20
(Schererville)
ARTHUR AVE. .....19 : T-16
ARTHUR BLVD. .....25 : N-21
ARTHUR CT. .....33 : N-26
ARTHUR PL. .....33 : N-26
(Crown Point)
ARTHUR PL. .....17 : N-13
(Gary)
ARTHUR PL. .....25 : N-20
(Merrillville)
ARTHUR ST. .....25 : N-17
(Calumet Twp.)
ARTHUR ST. .....33 : N-25
(Crown Point)
ARTHUR ST. .....9 : N-11
(Gary)
ARTHUR ST. .....25 : N-19
(Merrillville)
ASH AVE. .....11 : V-11
(Gary)
ASH AVE. .....7 : B-9
(Hammond)
ASH PL. .....11 : V-11
(Gary)
ASH PL. .....24 : J-17
(Griffith)
ASH ST. .....24 : H-17
(Griffith)
ASH ST. .....27 : U-19
(Hobart)
ASHBURY LA. .....32 : H-22
ASHLEY DR. .....31 : C-22
ASHWOOD LA. .....23 : D-18
ASPEN CT. (5) .....33 : K-23
ASPEN DR. .....42 : O-27
(Crown Point)
ASPEN DR. .....23 : A-21
(Dyer)
ASTER AVE. .....7 : D-10
ASTER ST. .....23 : A-20
ATCHISON AVE. .....6 : C-5
ATLAS ST. .....7 : C-10
AUBURN MEADOW
LA. .....23 : D-21
AUDREY CT. .....23 : A-19
AUGUSTA BLVD. .....31 : C-22
AUGUSTA DR. .....24 : F-21
(Schererville)
AUGUSTA DR. .....43 : W-28
(Winfield Twp.)
AUGUSTA WAY .....23 : C-19
AUSTGEN PL. .....31 : A-23
AUSTGEN RD. .....32 : F-23
AUSTIN AVE. .....24 : F-21
AUSTIN RD. .....32 : F-22
AUSTRIAN AVE. .....19 : U-16
AUTUMN CT. .....23 : B-21
AUTUMN DR. .....32 : J-23
AUTUMN LA. .....31 : A-22
AVALON DR. .....23 : A-20
AVENUE A .....24 : H-19
AVENUE B .....40 : F-31
(Cedar Lake)
AVENUE B .....24 : H-19
(Griffith)
AVENUE C .....24 : H-19
AVENUE D .....24 : H-19
AVENUE E .....24 : H-19
AVENUE F .....24 : H-19
AVENUE H .....24 : H-20
AVOCET CIR. .....27 : V-20
AZALEA CT. (2) .....33 : K-23
AZALEA DR. .....23 : D-17
(Highland)
AZALEA DR. .....27 : U-20
(Hobart)
AZALEA DR. .....23 : B-17
(Munster)
AZTEC DR. .....41 : N-28

## B

BACH RD. .....32 : E-23
BAIER RD. .....27 : V-20
BAILEY ST. .....39 : D-27
BAKER PL. .....41 : L-27
BAKER ST. .....41 : L-28
(Center Twp.)
BAKER ST. .....17 : L-13
(Gary)
BAKER ST. .....33 : L-22
(Merrillville)
BAKKAR CT. .....15 : D-16
BALCARRES AVE. .....31 : D-22
BALFOUR AVE. .....19 : U-16
BALKAN DR. .....32 : E-23
BALLYBUNION CT. .....23 : C-18
BALTIMORE AVE. .....7 : B-9
BANBURY PL. .....23 : A-17
BANCROFT ST. .....15 : B-15
BARBARA ST. .....24 : E-19
BARBARA JEAN DR. ..32 : F-22
BARBERRY CT. .....31 : D-23
BARBERRY DR. .....23 : A-19
(Dyer)
BARBERRY DR. .....27 : W-17
(Hobart)
BARING AVE. .....7 : D-10
(East Chicago)
BARING AVE. .....15 : D-13
(Hammond)
BARING AVE. .....15 : D-16
(Munster)
BARING PKWY. .....15 : D-14
BARNES ST. .....18 : S-16
BARRATTO DR. (1) .....8 : F-8
BARRILYNN DR. .....16 : F-13
BARRINGTON CT. .....23 : D-20
BARRY LA. .....18 : S-15
BAUER ST. .....7 : B-11
BAYBERRY LA. .....16 : H-16
BEACHVIEW CT. .....44 : X-28
BEACON CT. .....32 : E-23
BEACON DR. .....27 : U-18
BEACON PL. .....15 : A-14
BEACON ST. .....7 : C-9
(East Chicago)
BEACON ST. .....32 : E-23
(St. John)
BEAL AVE. .....7 : B-11
BEALL ST. .....31 : B-24
BEATRICE LA. .....15 : C-16
BECKER ST. .....7 : B-11
BEECH AVE. .....7 : C-10
(Hammond)
BEECH AVE. .....15 : C-14
(Hammond)
BEECH AVE. .....15 : C-15
(Munster)
BEECH DR. .....42 : O-27
BEECHER AVE. .....18 : P-14
BEIRIGER DR. .....31 : A-22
BELDEN DR. .....23 : A-20
BELDEN PL. .....15 : A-15
BELL CT. .....32 : J-23
BELL LA. .....32 : J-23
BELL PL. .....40 : J-28
BELL ST. .....40 : H-31
(Cedar Lake)
BELL ST. .....40 : J-27
(Center Twp.)
BELL ST. .....16 : J-13
(Gary)
BELL ST. .....24 : J-21
(Schererville)
BELL ST. .....32 : J-24
(St. John)
BELMONT AVE. .....15 : C-13
(Hammond)
BELMONT AVE. .....31 : C-25
(St. John)
BELMONT CT. .....31 : C-26
BELMONT PL. .....15 : A-15
BELMONT ST. .....39 : C-28
BEMIS HEIGHTS AVE. 31 : D-22
BEN DR. .....24 : E-19
BENCO CT. .....24 : F-21
BEND AVE. .....17 : N-15
BENEDICT ST. .....6 : B-5
(Hammond)
BENEDICT ST. .....19 : U-15
(New Chicago)
BENJAMIN PL. .....6 : B-5
BENNINGTON AVE. .....31 : D-22
BENTON ST. .....19 : T-12
(Gary)
BENTON ST. .....19 : T-15
(Lake Station)
BENTON ST. .....43 : T-28
(Winfield)
BERENS ST. .....23 : A-21
BERKLEY AVE. .....7 : C-11
BERKLEY DR. .....23 : B-19
BERKLEY LA. .....32 : F-25
BERRY LA. .....8 : F-9
BERTRAM AVE. .....15 : C-14
BEVERLY BLVD. .....27 : U-17
BEVERLY DR. .....17 : M-16
BEVERLY LA. .....27 : U-17
BEVERLY PL. .....15 : A-14
BEVERLY RD. .....40 : H-30
BEVERLY ST. .....15 : C-14
BIGGER LA. .....41 : L-27
BIGGER ST. .....17 : L-13
(Gary)
BIGGER ST. .....33 : L-22
(Merrillville)
BIG SAND DR. .....32 : F-22
BINYON AVE. .....40 : H-31
BIRCH AVE. .....11 : U-11
(Gary)
BIRCH AVE. .....6 : C-6
(Hammond)
BIRCH AVE. .....7 : C-10
(Hammond)
BIRCH AVE. .....15 : C-14
(Hammond)
BIRCH AVE. .....15 : C-16
(Munster)
BIRCH AVE., W. .....9 : K-11
(Gary)
BIRCH CT. .....24 : F-17
BIRCH DR. .....33 : N-26
(Crown Point)
BIRCH DR. .....15 : C-14
(Hammond)
BIRCH DR. .....24 : E-20
(Schererville)
BIRCH PL. .....11 : U-11
BIRCH ST. .....40 : F-31
(Cedar Lake)
BIRCH ST. .....33 : M-26
(Center Twp.)
BIRCHBROOK DR. .....31 : B-26
BIRCHWOOD CIR. .....23 : D-18
BIRCHWOOD CT. .....23 : D-18
BIRCHWOOD LA. .....23 : D-18
BIRKETT DR. .....7 : B-9
BLAINE AVE. .....7 : A-11
BLAINE PL. .....32 : H-23
BLAINE ST. .....16 : H-13
(Gary)
BLAINE ST. .....32 : H-25
(St. John Twp.)
BLANEY DR. .....31 : B-22
BLICK VIEW DR. .....32 : E-23
BLOCK AVE. .....8 : F-7
BLOSSOM .....6 : B-5
BLUEBELL TR. .....23 : C-20
BLUEBIRD AVE. .....41 : M-28
BLUEBIRD DR. .....15 : B-16
BLUEBIRD LA. .....40 : J-31
(Cedar Lake)
BLUEBIRD LA. .....23 : D-17
(Highland)
BLUEBIRD LA. .....15 : C-16
(Munster)
BLUEGRASS DR. .....23 : D-19
BLUE HERON CT. .....42 : O-29
BLUE JAY WAY .....23 : A-19
BLUE SPRINGS CT. .....31 : B-26
BLUFF AVE. .....31 : D-22
BOARDWALK .....43 : V-27
BOARDWALK CIR. .....35 : V-26
BOHLING PL. .....33 : M-26
BOHLING RD. .....32 : J-24
BONNIE DR. .....43 : W-29
BOULDER DR. .....23 : C-21
BOULDER RD. .....23 : B-21
BOULEVARD DR. .....24 : F-17
BOWEN DR. .....23 : B-18
BOWMAN DR. .....41 : M-27
BOXWOOD DR. .....23 : B-18
BRACKEN PKWY. .....27 : V-20
BRACKEN RD. .....27 : U-19
BRADFORD PL. .....32 : H-22
BRADLEY PL. .....24 : F-17
BRAMBLEWOOD DR. .....31 : B-25
BRAMPTON LA. .....31 : A-22
BRANDT PL. .....27 : W-17
BRANDT ST. .....19 : W-16
BRANDYWINE DR. .....23 : C-18
BRANTON AVE. .....15 : D-16
BRANTON AVE. .....23 : D-18
BREUCKMAN DR. .....33 : N-26
BRIAN PL. .....32 : H-25
BRIAR LA. .....15 : B-15
BRIARCLIFF CT. .....43 : W-27
BRIAR COVE DR. .....23 : C-20
BRIAR CROSSING DR. 23 : B-20
BRIARWOOD CIR. .....23 : D-18
BRIARWOOD CT. .....23 : D-18
BRIARWOOD DR. .....23 : B-19
(Dyer)
BRIARWOOD DR. .....23 : D-19
(Schererville)
BRIARWOOD LA. .....23 : D-18
(Highland)
BRIARWOOD LA. .....26 : S-18
(Hobart)
BRIDGE ST. .....40 : H-30
(Cedar Lake)
BRIDGE ST. .....9 : M-11
(Gary)
BRIDGEWATER CT. .....43 : W-27
BRIGHTON LA. .....31 : A-22
BRINWOOD DR. .....24 : H-17
BRISTLECONE DR. .....32 : E-23
BRISTOL LA. .....24 : H-21
BRITTANY LA. .....31 : A-22
BRITTON DR. .....24 : F-21
BROAD ST. .....6 : D-6
(East Chicago)
BROAD ST. .....24 : H-17
(Griffith)
BROAD ST. .....24 : H-21
(St. John Twp.)
BROADMOOR AVE. .....15 : B-15
BROADWAY .....42 : O-28
(Crown Point)
BROADWAY .....8 : F-8
(East Chicago)
BROADWAY .....18 : O-12
(Gary)
BROADWAY .....34 : O-23
(Merrillville)
BROOKE LA. .....23 : D-19
BROOKS .....17 : L-12
BROOKSIDE DR. .....43 : W-29
(Lakes of the Four Seasons)
BROOKSIDE DR. .....23 : C-17
(Munster)
BROOKSIDE DR., E. ..41 : N-28
(Crown Point)
BROOKSIDE DR., W. ..41 : N-28
(Crown Point)
BROOKVIEW CT. .....26 : R-19
BROOKWOOD DR., N. 25 : N-20
BROOKWOOD DR., S. 25 : N-20
BROWN AVE. .....6 : B-4
BROWN ST. .....18 : S-16
BRUCE DR. .....18 : S-15
BRUNSWICK RD. .....39 : D-31
BRUNSWICK ST. .....7 : A-9
BRYAN LA. .....32 : H-24
BRYAN ST. .....16 : H-13
(Gary)
BRYAN ST. .....32 : H-24
(St. John Twp.)
BRYNMAR AVE. .....15 : B-15
BUCHANAN CT. .....33 : N-26
BUCHANAN ST. .....41 : N-29
(Center Twp.)
BUCHANAN ST. .....33 : N-25
(Crown Point)
BUCHANAN ST. .....25 : N-17
(Gary)
BUCHANAN ST. .....17 : N-12
(Gary)
BUCHANAN ST. .....33 : N-22
(Merrillville)
BUCK HILL RD. .....41 : M-29
BUCKINGHAM LA. .....32 : E-23
BUCKRIDGE CT. .....40 : F-30
BUCKRIDGE TR. .....40 : F-30
BUDDY CT. .....23 : D-18
BULL RUN DR. .....31 : D-26
BUNKER DR. .....24 : F-21
BUNKER HILL DR. .....15 : C-16
BURGE DR. .....32 : J-23
BURGUNDY ST. .....24 : F-21
BURLING PL. .....27 : U-18
BURLWOOD DR. .....23 : D-18
BURLWOOD LA. .....23 : D-21
BURNING BUSH CT. ..33 : K-22
BURNINGTREE CT. .....43 : W-28
BURNS AVE. .....15 : B-12
BURNS ST. .....19 : T-16
BURR ST. .....25 : K-17
(Calumet Twp.)
BURR ST. .....41 : K-28
(Center Twp.)
BURR ST. .....17 : K-13
(Gary)
BURR ST. .....33 : K-22
(Schererville)
BURRELL DR. .....41 : M-29
BURTON CT. .....6 : B-5
BUSH HILL CT. .....43 : W-28
BUTLER ST. .....41 : N-27
(Crown Point)
BUTLER ST. .....8 : F-9
(East Chicago)
BUTTERCUP LA. .....31 : A-23
BUTTERCUP ST. .....25 : K-20
BUTTERNUT ST. .....8 : H-9
BYINGTON CT. .....33 : L-26

## C

CALHOUN CT. .....24 : J-21
CALHOUN PL. .....32 : J-24
CALHOUN ST. .....24 : J-17
(Calumet Twp.)
CALHOUN ST. .....17 : K-12
(Gary)
CALIFORNIA AVE. .....16 : E-14
CALIFORNIA PL. .....27 : T-18
CALIFORNIA ST. .....27 : T-17
(Hobart)
CALIFORNIA ST. .....18 : R-16
(Lake Station)
CALIFORNIA ST. .....26 : R-20
(Ross Twp.)
CALLAHAN PL. .....8 : F-7
CALUMET AVE. .....23 : B-21
(Dyer)
CALUMET AVE. .....7 : B-10
(Hammond)
CALUMET AVE. .....6 : B-4
(Hammond)
CALUMET AVE. .....31 : B-26
(Hanover Twp.)
CALUMET AVE. .....15 : B-16
(Munster)
CALUMET AVE. .....31 : B-24
(St. John)
CALUMET ST. .....25 : L-17
CAMBRIDGE CT. .....23 : A-19
(Dyer)
CAMBRIDGE CT. .....24 : H-19
(Griffith)
CAMBRIDGE LA. .....23 : A-19
(Dyer)
CAMBRIDGE LA. .....23 : D-20
(Schererville)
CAMBRIDGE RD. .....24 : H-19

# LAKE COUNTY


CAMBRIDGE WAY (1) 16 : E-16
CAMDEN WAY .....32 : H-22
CAMELLIA DR. .....23 : C-17
CAMELOT DR. .....31 : C-22
CAMERON AVE.....7 : B-8
CANAL ST.....8 : E-8
CANALPORT AVE. .....8 : E-8
CANTERBURY CT.....31 : C-22
(Dyer)
CANTERBURY CT.....24 : H-19
(Griffith)
CANTERBURY PL.....32 : E-22
CANTERBURY RD. .....24 : H-19
CAPITOL DR. .....27 : V-20
CAPRI DR. .....32 : F-22
CAPRI LA. .....23 : A-20
CARDINAL CT.....23 : A-19
(Dyer)
CARDINAL CT.....27 : T-18
(Hobart)
CARDINAL CT.....23 : C-17
(Munster)
CARDINAL CT.....33 : K-22
(Schererville)
CARDINAL DR. .....41 : M-28
(Crown Point)
CARDINAL DR. .....8 : F-9
(East Chicago)
CARDINAL DR. .....23 : C-17
(Munster)
CARDINAL LA.....40 : J-31
CAREY ST.....8 : E-10
CARNABY CT. .....23 : A-18
CARNABY WAY .....23 : A-18
CARNATION ST.....23 : A-20
CARNOUSTIE CT. .....23 : C-19
CARNOUSTIE LA. .....23 : C-19
CAROL DR.....41 : M-27
CAROLINA AVE.....16 : F-13
(Hammond)
CAROLINA AVE.....16 : F-16
(Highland)
CAROLINA CIR. .....42 : P-28
CAROLINA PL.....18 : O-14
(Gary)
CAROLINA PL.....34 : P-22
(Merrillville)
CAROLINA PL.....34 : P-24
(Merrillville)
CAROLINA ST.....18 : P-12
(Gary)
CAROLINA ST.....26 : P-21
(Merrillville)
CAROLINE AVE.....6 : B-4
(Hammond)
CAROLINE AVE.....23 : D-21
(Schererville)
CARR CT.....11 : T-11
CARRIAGE HOMES
CT. .....34 : P-24
CARRIAGE OAKS CT. ..23 : C-21
CARROLL ST. .....7 : D-11
(East Chicago)
CARROLL ST. .....7 : B-11
(Hammond)
CARVER PL. .....17 : N-14
CARVER ST. .....17 : N-14
CASIMIR PULASKI
MEMORIAL HWY. ..42 : P-30
(Center Twp.)
CASIMIR PULASKI
MEMORIAL HWY. ..18 : R-12
(Gary)
CASIMIR PULASKI
MEMORIAL HWY. ..26 : P-21
(Merrillville)
CASINO CENTER DR. ..6 : B-3
CASS CT.....19 : T-12
CASS ST.....19 : T-12
(Gary)
CASS ST.....19 : T-14
(Lake Station)
CASS ST.....35 : T-26
(Winfield)
CASTLE DR. .....15 : C-15
CASTLEVIEW DR. .....31 : C-22
CASTLEWOOD DR. .....23 : C-21
CATALPA AVE.....15 : C-14
CATALPA AVE.....7 : C-10
CATALPA ST. .....8 : F-8
(East Chicago)
CATALPA ST. .....31 : C-23
(St. John Twp.)
CATHERINE DR.....23 : B-21
CATHERINE ST. .....41 : N-27
(Crown Point)
CATHERINE ST. .....26 : O-21
(Merrillville)
CATLIN DR. .....24 : J-19
CAVENDER ST. .....27 : T-17
CEDAR AVE.....7 : B-9
CEDAR CIR. .....23 : D-18
CEDAR CT. .....15 : B-16
CEDAR DR. (6) .....33 : N-26
CEDAR LA. .....23 : A-19
(Dyer)
CEDAR LA. .....23 : D-19
(Schererville)
CEDAR PKWY.....23 : D-19
CEDAR ST. .....33 : M-26
(Center Twp.)
CEDAR ST. (7).....40 : H-31
(Cedar Lake)
CEDAR CREST DR. ....23 : C-17
CEDAR LAKE RD. .....40 : J-31
(Cedar Lake)
CEDAR LAKE RD. .....41 : M-29
(Center Twp.)
CEDAR POINT DR. ....33 : K-23
CEDARWOOD CIR. ....23 : D-18
CENTENIAL CT. .....23 : C-21
CENTER AVE. .....40 : H-30
CENTER ST. .....41 : N-28
(Crown Point)
CENTER ST. .....27 : V-18
(Hobart)
CENTER ST. .....6 : C-5
(Whiting)
CENTER ROSS RD. ....34 : O-26
CENTRAL AVE. .....18 : S-14
(Gary)
CENTRAL AVE. .....19 : V-14
(Lake Station)
CENTRAL AVE. .....24 : F-20
(Schererville)
CENTRAL AVE. .....6 : C-4
(Whiting)
CENTRAL DR. .....18 : R-13
CENTRAL PARK AVE...18 : P-16
CERES DR.....32 : J-23
CESAR CHAVEZ
MEMORIAL HWY. ....8 : E-8
CHALONE CT. .....33 : L-26
CHAPEL DR. .....34 : O-22
CHAPELVIEW DR.....41 : N-29
CHARLES HAWKINS
DR. .....17 : N-13
CHARLEVOIX WAY ....23 : C-20
CHASE DR. .....41 : M-27
CHASE PL. .....33 : M-23
CHASE ST. .....17 : M-16
(Calumet Twp.)
CHASE ST. .....41 : M-31
(Center Twp.)
CHASE ST. .....17 : M-12
(Gary)
CHASE ST. .....33 : M-22
(Merrillville)
CHASE ST. .....25 : M-19
(Merrillville)
CHATEAU DR. .....31 : A-22
CHATEAU LA. .....31 : A-22
CHELSEA ST. .....24 : F-21
CHEROKEE CT. .....41 : N-28
CHERRY LA. .....27 : T-18
CHERRY ST. .....15 : B-13
CHERRY BLOSSOM
CT. (5) .....23 : C-18
CHERRY HILL RD. ....23 : A-21
CHERRY HILLS DR.....43 : W-28
CHERRYWOOD CT. ....23 : D-18
CHERRYWOOD LA. ....23 : C-18
(Munster)
CHERRYWOOD LA. ....23 : D-21
(Schererville)
CHESAPEAKE PL. .....15 : C-13
CHESSINGTON CIR. ..42 : O-28
CHESSINGTON DR. ....42 : O-28
CHESTNUT AVE.....11 : T-11
(Gary)
CHESTNUT AVE. .....7 : C-9
(Hammond)
CHESTNUT AVE.....15 : C-13
(Hammond)
CHESTNUT CT. .....39 : C-28
(Hanover Twp.)
CHESTNUT CT. .....15 : D-16
(Munster)
CHESTNUT CT. .....33 : K-23
(Schererville)
CHESTNUT DR. .....42 : O-27
CHESTNUT LA. .....23 : C-17
CHEVY CHASE CIR. ....43 : W-28
CHEYENNE DR. .....42 : O-29
(Crown Point)
CHEYENNE DR. .....24 : E-21
(Schererville)
CHICAGO AVE. .....8 : F-9
(East Chicago)
CHICAGO AVE. .....7 : C-9
(Hammond)
CHICAGO ST. .....7 : B-9
CHIPPEWA DR. .....41 : N-28
(Crown Point)
CHIPPEWA DR. .....24 : E-21
(Schererville)
CHRISTENSON LA. ....32 : F-22
CHRISTOPHE AVE. ....18 : P-14
CHRISTOPHER DR. ....31 : C-23
CHRISTY LA.....32 : H-22
CHURCH DR. (7) .....33 : N-26
CHURCH ST. .....41 : N-27
(Crown Point)
CHURCH ST. .....23 : A-21
(Dyer)
CHURCH ST. .....31 : D-24
(St. John)
CHURCHILL (2) .....16 : E-16
(Highland)
CHURCHILL DR.....31 : C-22
(Schererville)
CHURCHILL LA. .....41 : N-29
CIRCLE DR. .....24 : E-20
CIRCLE PL.....11 : W-11
CIVIC DR.....32 : E-25
CLAIRMONT CT.....43 : W-27
CLARK AVE. .....7 : A-9
(Hammond)
CLARK AVE. .....6 : C-5
(Whiting)
CLARK CT. .....41 : K-29
CLARK PL. .....33 : K-24
CLARK RD.....25 : K-17
(Calumet Twp.)
CLARK RD.....33 : K-26
(Center Twp.)
CLARK RD.....23 : B-21
(Dyer)
CLARK RD.....33 : K-25
(Merrillville)
CLARK ST. .....41 : K-29
(Center Twp.)
CLARK ST. .....41 : N-27
(Crown Point)
CLARK ST. .....9 : K-11
(Gary)
CLARK ST. .....27 : T-17
(Hobart)
CLARK ST. .....33 : L-22
(Merrillville)
CLARKE CT. (2) .....23 : C-18
CLARMONTE DR. .....32 : F-25
CLAUDE AVE. .....7 : B-11
CLAY ST. .....19 : T-15
(East Chicago)
CLAY ST. .....19 : T-12
(Gary)
CLAY ST.....7 : D-11
(Hammond)
CLAY ST. .....35 : T-22
(Hobart)
CLAY ST. .....35 : T-26
(Merrillville)
CLEARWATER
COVE, E. .....42 : O-29
CLEARWATER
COVE, W. .....42 : O-29
CLEARWATER CT. ....35 : W-26
CLEVELAND AVE. .....27 : U-17
(Hobart)
CLEVELAND AVE. .....19 : T-16
(New Chicago)
CLEVELAND AVE.....6 : C-4
(Whiting)
CLEVELAND CIR. .....25 : N-21
CLEVELAND LA.....25 : N-19
CLEVELAND PL.....33 : M-23
(Merrillville)
CLEVELAND PL.....25 : N-18
(Ross)
CLEVELAND ST.....33 : N-25
(Crown Point)
CLEVELAND ST.....41 : N-29
(Crown Point)
CLEVELAND ST.....17 : N-12
(Gary)
CLEVELAND ST.....16 : E-12
(Hammond)
CLEVELAND ST.....15 : B-12
(Hammond)
CLEVELAND ST.....25 : N-20
(Merrillville)
CLEVELAND ST.....33 : N-24
(Merrillville)
CLEVELAND TER. .....27 : W-17
CLINE AVE.....40 : H-30
(Cedar Lake)
CLINE AVE. .....8 : H-8
(East Chicago)
CLINE AVE.....16 : H-12
(Gary)
CLINE AVE.....24 : H-18
(Griffith)
CLINE AVE.....32 : H-26
(Hanover Twp.)
CLINE AVE.....16 : H-15
(Highland)
CLINE AVE.....24 : H-21
(Schererville)
CLINE AVE.....32 : H-24
(St. John)
CLINTON ST.....17 : K-13
(Gary)
CLINTON ST. .....7 : A-10
(Hammond)
CLINTON ST.....25 : L-18
(Ross)
CLOUGH AVE. .....16 : E-16
CLOVER LA. .....41 : M-27
(Crown Point)
CLOVER LA. .....31 : C-22
(Schererville)
CLUBHOUSE DR. .....23 : C-19
COBBLESTONE RD. ....23 : B-18
COCHRAN DR.....33 : M-26
COLBORNE ST. .....18 : R-16
COLDSTREAM CT. .....43 : W-27
COLFAX AVE. .....16 : J-16
(Calumet Twp.)
COLFAX AVE. .....24 : J-19
(Griffith)
COLFAX AVE. .....24 : J-21
(St. John Twp.)
COLFAX CT. .....16 : J-16
COLFAX ST. .....40 : J-30
(Cedar Lake)
COLFAX ST. .....16 : J-12
(Gary)
COLFAX ST. .....32 : J-24
(St. John Twp.)
COLLEGE BLVD. .....6 : C-6
COLONIAL DR. .....19 : V-16
COLORADO AVE. .....16 : E-14
COLORADO BLVD. ....19 : U-15
COLORADO CT. .....27 : T-19
COLORADO ST. .....18 : S-14
(Gary)
COLORADO ST. .....27 : T-17
(Hobart)
COLORADO ST. .....26 : S-21
(Hobart)
COLORADO ST. .....18 : S-15
(Lake Station)
COLORADO ST. .....34 : S-23
(Ross Twp.)
COLORADO ST. .....42 : S-27
(Winfield)
COLUMBIA AVE.....15 : C-12
(Hammond)
COLUMBIA AVE.....23 : B-18
(Munster)
COLUMBIA CIR., E. ....15 : C-14
COLUMBIA CIR., N. ..15 : C-13
COLUMBIA CIR., S. ....15 : C-14
COLUMBIA CIR., W. ..15 : C-14
COLUMBIA ST. .....24 : H-18
(Griffith)
COLUMBIA ST. .....31 : C-24
(St. John)
COLUMBIA ST. .....31 : B-23
(St. John Twp.)
COLUMBUS DR. .....8 : F-8
COMMERCE BLVD. ....33 : K-23
COMMERCIAL DR. ....24 : E-20
COMMONWEALTH .....8 : H-7
COMMUNITY CT. .....6 : C-5
CONCORD CT. .....23 : A-19
CONCORD PL. .....32 : E-22
CONCORD ST. .....41 : N-28
CONDIT AVE. .....16 : F-16
CONDIT ST. .....7 : A-11
CONEFLOWER DR. ....31 : A-23
CONKEY ST. .....15 : B-12
CONNECTICUT DR. ....34 : O-24
CONNECTICUT ST. ....42 : O-29
(Crown Point)
CONNECTICUT ST. ....18 : O-12
(Gary)
CONNECTICUT ST. ....27 : U-17
(Hobart)
CONNECTICUT ST. ....26 : O-21
(Merrillville)
CONSTITUTION AVE. ..24 : H-19
CONSTITUTION DR. ..40 : H-31
COOK CT. .....31 : D-22
COOKE CT. .....41 : L-28
COOLIDGE ST. .....15 : A-13
CORAL COVE.....27 : U-19
CORAL DR.....23 : A-20
(Dyer)
CORAL DR.....27 : W-17
(Hobart)
CORAL DR.....31 : C-22
(Schererville)
CORBIN CT. .....32 : F-22
CORINNE DR. .....23 : C-21
CORNWALLIS CIR. ....23 : A-18
CORNWALLIS LA.....23 : B-18
CORONA ST. .....40 : J-31
CORRINE DR. .....16 : E-14
COSNER AVE. .....18 : S-15
COTTAGE GROVE AVE. 16 : F-15
COTTAGE GROVE PL...16 : F-16
COTTONWOOD CT. ....33 : K-22
COTTONWOOD DR. ....23 : B-21
(Dyer)
COTTONWOOD DR. ....23 : B-17
(Munster)
COUNTRY CLUB RD. ..27 : W-21
COUNTRYSHIRE CT. ..24 : H-19
COUNTY LINE RD. ....28 : X-17
(Hobart)
COUNTY LINE RD. ....20 : X-14
(Lake Station)
COUNTY LINE RD. ....36 : X-25
(Merrillville)
COUNTY LINE RD. ....28 : X-20
(Ross Twp.)
COUNTY LINE RD. ....44 : X-31
(Winfield Twp.)
COURT ST. .....27 : U-17
(Hobart)
COURT ST., N. .....41 : M-27
(Crown Point)
COURT ST., S. .....41 : M-29
(Crown Point)
COURTNEY DR. .....41 : N-28
COVENTRY LA. .....23 : C-18
COVINGTON CT. .....42 : O-28
COVINGTON LA.....23 : C-18
COWAN CT. .....31 : D-22
COYOTE CT. .....24 : J-20
COYOTE LA. .....24 : J-20
COZY LA.....23 : A-20
CRAB APPLE LA. .....26 : S-18
CRAIG DR. .....16 : F-13
CRANE CT. .....25 : K-21
CRANE PL. .....16 : E-12
CREEK CT. .....41 : K-28
CREEKSIDE DR. .....34 : O-26
CREEKVIEW DR. .....34 : O-26
CRESCENT DR. .....34 : O-22
CRESCENT DR., N. ....33 : N-22
CRESCENT DR., S. ....33 : N-22
CRESSMORE PK.....19 : U-16
CREST RD.....17 : M-16
CRESTVIEW CT., E.....41 : M-29
CRESTVIEW CT., W. ..41 : M-29
CRESTVIEW DR. .....31 : A-23
(Dyer)
CRESTVIEW DR. .....32 : E-22
(Schererville)
CRESTVIEW LA. .....41 : M-29
CRESTVIEW ST. .....41 : M-29
CRESTWOOD AVE. ....15 : D-15
CRESTWOOD CT. .....15 : D-16
CRESTWOOD DR. .....26 : S-17
CRICKET CT. (7).....23 : C-18
CRIMSON CLOVER
WAY .....23 : D-20
CRIMSON TREE LA. ..23 : C-17
CROOKED BEND .....32 : E-24
CROWN CT. .....40 : J-31
(Cedar Lake)
CROWN CT. .....33 : N-26
(Crown Point)
CROWN CT. .....18 : S-15
(Lake Station)
CROWS NEST DR. ....26 : S-18
CSOKASY CT. .....27 : T-19
CSOKASY LA. .....27 : T-19
CUMBERLAND DR. ....19 : U-16
CYNTHIA CT.....31 : C-22
CYPRESS AVE. .....11 : U-11
(Miller)
CYPRESS AVE. .....23 : C-17
(Munster)
CYPRESS DR. .....23 : D-19
CYPRESS LA. .....23 : D-18
(Highland)
CYPRESS LA. .....27 : W-17
(Hobart)
CYPRESS POINTE DR. 41 : N-28


## D


DAFFODIL CT. .....23 : A-19
DAHLGREN DR. .....41 : M-27
DAHLGREN ST. .....41 : N-27
DAHLIA PL. .....8 : H-8
DAISY CT. .....33 : K-23
DAKOTA ST. .....18 : S-13
(Gary)
DAKOTA ST. .....34 : S-22
(Ross Twp.)
DALE DR.....25 : N-19
DALLAS PL. .....32 : J-24
DALLAS ST. .....16 : J-12
DALY PL. .....18 : S-13
(Gary)
DALY PL. .....11 : T-11
(Miller)
DARCY LA. .....24 : J-17
DAVIDSON .....6 : C-5
DAVIS AVE. .....6 : B-5
DAVIS CIR.....41 : L-28
DAVIS CT. .....41 : M-28
DAY LILY LA. .....23 : C-18
DEAL ST.....8 : H-8
DEARBORN AVE. .....7 : A-9
DEARBORN CIR. .....19 : T-12
DEARBORN PL. .....35 : T-22
DEARBORN ST. .....8 : H-8
(East Chicago)
DEARBORN ST. .....19 : T-12
(Gary)
DEARBORN ST. .....27 : T-17
(Hobart)
DEARBORN ST. .....19 : T-15
(Lake Station)
DEARBORN ST. .....43 : T-27
(Winfield)
DECATUR ST. .....19 : T-12
(Gary)
DECATUR ST. .....27 : T-19
(Hobart)
DECATUR ST. .....19 : T-15
(Lake Station)
DECATUR ST. .....43 : T-29
(Winfield)
DEEP RIVER DR. .....27 : T-20
DEER CREEK CT. .....43 : U-27
DEER CREEK DR. .....23 : C-20
(Dyer)
DEER CREEK DR. .....23 : D-20
(Schererville)
DEER CREEK DR. .....43 : U-27
(Winfield)
DEERPATH DR. .....32 : F-22
DEERPATH DR., W. ..32 : F-22
DEER PATH RD. .....34 : O-22
DEER RUN CT. .....19 : W-14
DEER RUN DR. .....32 : F-22
DEERTRAIL DR. .....31 : A-22
DEERTRAIL LA. .....31 : A-22
(Dyer)
DEERTRAIL LA. .....32 : F-22
(Schererville)
DEERWOOD (1) .....23 : C-18
DEKALB CT. .....27 : T-19
DEKALB ST. .....19 : T-12
(Gary)
DEKALB ST. .....27 : T-19
(Hammond)
DEKALB ST. .....19 : T-15
(Lake Station)
DELAWARE .....34 : P-26
(Merrillville)
DELAWARE AVE. .....16 : F-12
(Hammond)
DELAWARE CT. .....34 : P-22
(Merrillville)
DELAWARE PKWY. ....42 : P-27
(Crown Point)
DELAWARE PKWY. ....24 : E-17
(Highland)
DELAWARE
PKWY., E.....15 : D-16
(Munster)
DELAWARE
PKWY., N. .....15 : C-16
(Munster)
DELAWARE
PKWY., W. .....15 : C-16
(Munster)
DELAWARE PL. .....24 : F-17
(Highland)
DELAWARE PL. .....34 : P-22
(Merrillville)
DELAWARE ST. .....42 : P-28
(Crown Point)
DELAWARE ST. .....18 : P-12
(Gary)
DELAWARE ST. .....16 : E-15
(Highland)
DELAWARE ST. .....27 : T-17
(Hobart)
DELAWARE ST. .....26 : P-21
(Merrillville)
DELAWARE ST. .....34 : P-23
(Merrillville)
DELMAR AVE. .....15 : C-14
DELMAR ST. .....31 : C-26
DEMETER DR. .....32 : J-23
DENA CT.....31 : D-24
DEODAR ST.....8 : F-8
DEODER ST. .....40 : F-30
DEODOR ST. .....32 : F-24
DETROIT ST. .....7 : A-11
(Hammond)
DETROIT ST.....25 : L-18
(Ross)
DEVON .....23 : A-20
DEVONSHIRE CIR. ....43 : W-28
DEVONSHIRE LA. .....23 : B-19
(Dyer)
DEVONSHIRE LA. .....23 : C-18
(Munster)
DEVONSHIRE ST. .....27 : V-17
DEWEY PL.....32 : H-25
DEWEY ST.....40 : H-30
(Cedar Lake)
DEWEY ST.....16 : H-12
(Gary)
DEWEY ST.....32 : H-23
(St. John Twp.)
DEXTER .....41 : N-28
(Crown Point)
DEXTER DR. .....26 : P-19
(Merrillville)
DIAMOND AVE. .....18 : P-14
DIAMOND DR. .....26 : S-20
DIANE CT. .....27 : U-19
DIANNA DR. .....33 : K-26
DICKEY PL. .....6 : D-6
DICKEY RD. .....8 : E-7
DINGES CT. .....32 : F-22
DIONE ST. .....18 : S-15
DITOLA CT.....31 : D-24
DIVAC DR. .....32 : E-22
DIVISION ST. .....27 : V-17
(Hobart)
DIVISION ST. .....24 : E-20
(Schererville)
DOCK ST. .....8 : E-8
DODGE ST.....40 : F-30
DOE PATH LA. .....42 : O-29
DOFFIN ST. .....40 : F-31
DOGWOOD DR. .....42 : O-27
(Crown Point)
DOGWOOD DR. .....31 : A-22
(Dyer)
DOGWOOD DR. .....23 : C-17
(Munster)
DONNA CT.....33 : N-25
DONNA DR. .....33 : N-25
DONNA PL.....32 : H-24
DONNET CT. .....31 : C-22
DORAL DR.....24 : F-21
DORCHESTER LA.....32 : H-22
DOROTHY ST. .....32 : F-25
DOTY ST. .....7 : A-11
DOUBLETREE CT. .....35 : W-26
DOUBLETREE DR., N. 35 : W-26
DOUBLETREE DR., S. 35 : W-26
DOUBLETREE LAKE
DR.....35 : V-26
DOUGLAS AVE. .....18 : P-14
DOUGLAS ST. .....7 : A-10
DOVE DR. .....25 : K-21
DOWNEY ST.....16 : E-12

# LAKE COUNTY

DR. MARTIN LUTHER KING, JR. MEMORIAL HWY. ....8 : F-9
DRACKERT ST. .....7 : B-11
DREXEL DR. .....27 : W-17
DREXEL ST. .....40 : H-31
DRIFTWOOD DR. .....26 : S-18
(Hobart)
DRIFTWOOD DR. .....23 : C-18
(Munster)
DRIFTWOOD TR. .....42 : O-29
DRUMMOND AVE. ....40 : E-31
DRUMMOND ST. .....8 : E-8
DUBON PL. .....41 : K-28
DUCK CREEK CT. .....27 : W-18
DUERIN DR. .....33 : K-22
DULUTH AVE. .....16 : E-15
DULUTH PL. .....16 : F-15
DUNELAND TER. .....11 : T-11
DUNES HWY. .....19 : T-12
DUNLIN CT. .....27 : V-20
DURBIN CT. .....33 : K-24
DURBIN LA. .....33 : K-24
DURBIN ST. .....17 : K-16
(Calumet Twp.)
DURBIN ST. .....17 : K-12
(Gary)
DURBIN ST. .....33 : K-22
(Schererville)
DURBIN TER. .....33 : K-23
DURHAM LA. .....32 : E-23
DUTCH LA. .....41 : N-29
DUVAL ST. .....33 : K-26
DWIGGINS CT. .....24 : J-17
DWIGGINS ST. .....24 : J-17
DYER ST. .....15 : A-12
DYLANE DR. .....16 : J-16

## E

EAGLE CT., N. .....23 : A-19
EAGLE CT., S. .....23 : A-19
EAGLERIDGE DR. .....23 : D-20
EARL DR. .....31 : D-26
EARL ILIFF DR. .....16 : F-13
EAST ST. .....41 : M-27
(Crown Point)
EAST ST. .....27 : V-18
(Hobart)
EAST ST. .....25 : L-18
(Ross)
EASTBROOK CT. .....41 : N-28
EASTBROOK LA. .....41 : N-28
EAST END .....23 : C-20
EASTERN AVE. .....23 : B-18
EASTIN AVE. .....27 : W-17
EASTVALLEY PL. .....23 : C-21
EASTWIND CT. .....43 : W-28
EASY ST. .....33 : L-26
EATON ST. .....7 : B-11
EDER AVE. .....16 : F-15
EDER PL. .....16 : F-15
EDGEWATER CT. .....34 : O-26
EDGEWATER DR. .....19 : U-16
EDGEWATER RD. .....34 : O-26
EDGEWOOD DR. .....31 : B-22
EDISON .....19 : V-14
(Lake Station)
EDISON CT. .....32 : J-24
(St. John Twp.)
EDISON ST. .....40 : J-30
(Cedar Lake)
EDISON ST. .....40 : J-28
(Center Twp.)
EDISON ST. .....16 : J-13
(Gary)
EDISON ST. .....24 : J-21
(Schererville)
EDISON ST. .....32 : J-24
(St. John Twp.)
EDITH CT. .....42 : O-28
EDITH WAY .....42 : O-28
EDMOND DR. .....23 : A-20
EDUCATION BLVD. ....24 : E-21
EDWARD DR. .....31 : C-25
EGGERS AVE. .....6 : C-6
EGGERT DR. .....23 : D-21
EGGERT LA. .....31 : B-24
EIDER AVE. .....27 : V-20
ELBERT .....18 : R-16
ELDER AVE. .....6 : C-6
ELGIN AVE. .....24 : F-19
ELIZABETH DR. .....41 : N-28
(Crown Point)
ELIZABETH DR. .....32 : E-22
(Schererville)
ELIZABETH ST. .....7 : A-11
ELKHART ST. .....19 : T-12
(Gary)
ELKHART ST. .....19 : T-15
(Lake Station)
ELLA ST. .....27 : V-17
ELLEN ST. .....24 : F-17
ELLENDALE PKWY. ....41 : M-28
ELLENDALE ST. .....27 : U-18
ELLIOT DR., N. .....15 : C-16
ELLIS AVE. .....18 : P-14
ELLISTON CT. .....33 : L-26
ELLSWORTH CT. .....25 : M-19
ELLSWORTH PL. .....25 : M-17
(Calumet Twp.)
ELLSWORTH PL. .....17 : M-13
(Gary)
ELLSWORTH PL. .....25 : M-19
(Merrillville)
ELLSWORTH ST. .....25 : M-17
(Calumet Twp.)
ELLSWORTH ST. .....17 : M-13
(Gary)
ELM AVE. .....7 : B-9
(Hammond)
ELM AVE. .....27 : T-20
(Hobart)
ELM CT. .....23 : C-19
ELM PL., W. .....24 : F-18
ELM ST. .....23 : A-21
(Dyer)
ELM ST. .....8 : F-9
(East Chicago)
ELM ST. .....24 : H-18
(Griffith)
ELM ST. (3) .....40 : H-31
(Cedar Lake)
ELMER CT. .....24 : J-17
ELMER ST. .....24 : J-17
ELMORE ST. .....15 : B-15
ELMWOOD DR. .....15 : C-15
ELMWOOD DR. .....23 : C-17
ELMWOOD PL. .....41 : M-28
ELWYN RD. .....40 : H-30
EMERALD DR. .....26 : S-20
EMERGENCY ENTRANCE DR. .....34 : O-24
EMERSON CT. .....32 : H-22
EMILY CT. .....19 : T-16
EMLYN .....7 : D-9
ENGLEHART ST. .....18 : S-16
ENRIGHT DR. .....7 : A-11
ENSLEN DR. .....31 : B-22
ERIE AVE. .....7 : B-11
ERIE CT. .....42 : O-27
(Crown Point)
ERIE CT. .....8 : H-8
(East Chicago)
ERIE DR., E. .....43 : W-27
ERIE DR., W. .....43 : W-27
ERIE PL. .....24 : E-18
ERIE ST. .....16 : E-16
ERNEST AVE. .....24 : H-17
ERNIE STRACK DR. ....24 : H-17
ESTATE DR. .....23 : C-20
EUCLID AVE. .....40 : E-31
(Cedar Lake)
EUCLID AVE. .....8 : F-8
(East Chicago)
EUCLID AVE. .....15 : B-12
(Hammond)
EUCLID AVE. .....15 : B-15
(Munster)
EUCLID ST. .....6 : C-5
EUGENE HUISH DR. ....8 : E-10
EVERGREEN AVE. .....42 : O-27
EVERGREEN DR. .....27 : T-20
EVERGREEN LA. .....8 : F-8
(East Chicago)
EVERGREEN LA. .....23 : D-19
(Highland)
EVERGREEN LA. .....15 : B-16
(Munster)
EVERGREEN ST. .....8 : H-8
(East Chicago)
EVERGREEN ST. .....18 : R-16
(Hobart)
EVERGREEN ST. .....31 : D-22
(St. John Twp.)
EWIN AVE. .....17 : K-15
EXCHANGE ST. .....7 : C-9
EXETER RD. .....23 : A-18
EXPRESS DR. .....24 : E-17

## F

FAGEN ST. .....23 : A-21
FAIRBANKS AVE. .....24 : J-20
FAIRBANKS CT. .....40 : J-27
(Center Twp.)
FAIRBANKS CT. .....32 : J-24
(St. John Twp.)
FAIRBANKS PL. .....40 : J-28
(Center Twp.)
FAIRBANKS PL. .....15 : A-14
(Munster)
FAIRBANKS ST. .....40 : J-30
(Cedar Lake)
FAIRBANKS ST. .....16 : J-12
(Gary)
FAIRBANKS ST. .....32 : J-24
(St. John Twp.)
FAIRFIELD DR. .....41 : M-28
FAIRFIELD LA. .....41 : M-28
FAIRHAVEN CIR. .....43 : W-28
FAIR OAKS LA. .....31 : C-23
FAIRVIEW AVE. .....41 : M-28
(Crown Point)
FAIRVIEW AVE. .....19 : V-14
(Lake Station)
FAIRVIEW DR. .....23 : C-21
FAIRVIEW LA. .....24 : F-21
FAIRWAY AVE. .....15 : C-15
FAIRWAY CT. .....43 : W-28
FAIRWAY DR. .....32 : E-24
FAITH DR. .....41 : N-29
FALCON DR. .....25 : K-21
FARLEY DR. (3) .....33 : N-26
FARMDALE DR. .....31 : C-22
FARMER CT. .....24 : H-21
FARMER DR. .....24 : E-17
FARMINGTON ST. .....32 : E-24
FARRAGUT ST. .....41 : M-27
FATHKE RD. .....40 : J-27
FATIMA LA. .....27 : U-19
FAYETTE ST. .....19 : T-12
(Gary)
FAYETTE ST. .....7 : A-10
(Hammond)
FAYETTE ST. .....19 : T-15
(Lake Station)
FEATHER ROCK DR., S. .....41 : L-30
FEHLBERG CT. .....31 : D-26
FENWAY LA. .....32 : H-22
FERN ST. .....8 : H-8
FERNWOOD ST. .....15 : A-13
FIELD ST. .....40 : H-30
(Cedar Lake)
FIELD ST. .....15 : B-12
(Hammond)
FILLMORE AVE. .....23 : B-19
FILLMORE BLVD. .....25 : N-21
FILLMORE CT. .....33 : N-26
(Crown Point)
FILLMORE CT. .....25 : N-21
(Merrillville)
FILLMORE DR. .....25 : N-21
FILLMORE PL. .....41 : N-30
(Center Twp.)
FILLMORE PL. .....25 : N-20
(Merrillville)
FILLMORE ST. .....41 : N-30
(Center Twp.)
FILLMORE ST. .....33 : N-25
(Crown Point)
FILLMORE ST. .....17 : N-12
(Gary)
FILLMORE ST. .....25 : N-21
(Merrillville)
FILMORE PL. .....33 : N-24
FILMORE ST. .....34 : O-23
FINCH CT. .....40 : J-31
FINCH DR. .....25 : K-21
FIR AVE. .....42 : O-27
(Crown Point)
FIR AVE. .....11 : U-11
(Gary)
FIR AVE. (2) .....19 : U-16
(Lake Station)
FIR ST. .....8 : F-8
(East Chicago)
FIR ST. (1) .....40 : H-31
(Cedar Lake)
FISCHRUPP ST. .....6 : C-5
FISHER PL. .....15 : B-16
FISHTORN DR. .....24 : F-21
FITZGERALD DR. .....23 : C-18
FLAG CT. .....32 : J-23
FLAG LA. .....23 : C-21
FLAGSTONE DR. .....23 : C-20
FLAT ROCK RD. .....23 : B-21
FLEMING ST. .....27 : U-19
FLINT CT. .....23 : B-21
FLORENCE ST. .....15 : A-12
FLORIDA ST. .....18 : R-16
(Hobart)
FLORIDA ST. .....34 : R-24
(Merrillville)
FLOYD ST. .....19 : T-12
(Gary)
FLOYD ST. .....19 : T-14
(Lake Station)
FLOYD ST. .....43 : U-27
(Winfield)
FLOYD ST. .....35 : V-26
(Winfield)
FOLIAGE DR. .....23 : B-21
FOLIAGE LA. .....23 : C-17
(Munster)
FOLIAGE LA. .....32 : J-22
(Schererville)
FOLTZ CT. .....31 : D-26
FOOTE ST. .....41 : N-27
FOREST AVE. .....11 : V-10
(Gary)
FOREST AVE. .....24 : F-17
(Griffith)
FOREST AVE. .....15 : A-12
(Hammond)
FOREST AVE. .....15 : A-15
(Munster)
FOREST CT. .....11 : U-10
FOREST DR. .....23 : D-19
(Schererville)
FOREST DR. .....31 : D-24
(St. John)
FOREST ST. .....18 : S-15
FORESTDALE AVE. ....15 : D-13
FORESTDALE ST. .....39 : D-30
(Cedar Lake)
FORESTDALE ST. .....39 : D-27
(St. John)
FOREST GLEN CT. ....32 : E-24
FOREST PARK DR. ....31 : A-22
FOREST RIDGE DR. ....33 : K-22
FORREST DR. .....24 : F-17
FOSSIL STONE RD. ....31 : B-22
FOSTER ST. .....40 : H-30
FOUNTAIN DR. .....33 : K-23
FOUNTAIN PARK DR. ..23 : D-21
FOX RUN .....41 : N-30
(Center Twp.)
FOX RUN .....23 : C-18
(Munster)
FOX TRAIL CT. .....27 : U-17
FOXWOOD DR. .....33 : K-22
FOY CT. .....41 : L-28
FRAN-LIN PKWY. .....23 : B-17
FRANCES PL. .....31 : B-22
FRANCISCA RD. .....24 : F-21
FRANCISCAN ST. .....41 : N-29
FRANK BORMAN EXPWY. .....17 : M-14
(Gary)
FRANK BORMAN EXPWY. .....15 : D-14
(Hammond)
FRANK BORMAN EXPWY. .....19 : W-13
(Lake Station)
FRANKLIN AVE. .....16 : E-15
FRANKLIN DR. .....31 : C-24
FRANKLIN ST. .....8 : F-9
(East Chicago)
FRANKLIN ST. .....27 : V-18
(Hobart)
FRASER LA. .....27 : W-17
FRED ST. .....6 : C-5
FREDERICK AVE. .....15 : A-15
FREEDOM CIR. .....33 : L-25
(Crown Point)
FREEDOM CIR. .....32 : J-23
(Schererville)
FREEDOM PL. .....23 : B-21
FRESNO ST. .....40 : J-31
FRIAR TUCK DR. .....24 : E-21
FRONT AVE. .....6 : C-5
FRONT ST. .....27 : U-17
FRONTAGE RD. .....18 : S-14
(Gary)
FRONTAGE RD. .....34 : S-23
(Hobart)
FRONTAGE RD. .....34 : P-23
(Merrillville)
FRONTAGE RD. .....23 : D-20
(Schererville)
FRY ST. .....18 : S-14
FULLERTON AVE. .....15 : B-15
FULTON CT. .....32 : H-24
FULTON PL. .....32 : H-24
FULTON ST. .....40 : H-30
(Cedar Lake)
FULTON ST. .....16 : H-13
(Gary)

## G

GABLE RD. .....34 : O-22
GAITHER AVE. .....8 : E-8
GALAHAD CT. .....31 : B-22
GARD DR. .....33 : M-26
GARD LA. .....32 : F-22
GARDEN ST. .....18 : S-14
GARDENIA .....23 : A-20
GARFIELD AVE. .....15 : A-12
(Hammond)
GARFIELD AVE. .....16 : E-15
(Highland)
GARFIELD AVE. .....15 : A-16
(Munster)
GARFIELD AVE. .....19 : T-16
(New Chicago)
GARFIELD CT. .....33 : N-25
(Crown Point)
GARFIELD CT. .....15 : A-15
(Munster)
GARFIELD LA. .....33 : N-26
GARFIELD PL. .....33 : N-25
GARFIELD ST. .....17 : N-16
(Calumet Twp.)
GARFIELD ST. .....17 : N-12
(Gary)
GARFIELD ST. .....25 : N-20
(Merrillville)
GARFIELD ST. .....33 : N-23
(Merrillville)
GARNETT ST. .....17 : N-14
GARY RD. .....8 : F-10
GASPAR AVE. .....6 : C-6
GATES DR. .....31 : C-22
GATLIN DR. .....24 : J-19
GATLIN RD. .....24 : E-20
GENEVA CT. .....43 : W-27
GENEVIEVE DR. .....31 : B-25
GENOA CT. .....32 : E-23
GEORGE ST. .....24 : F-17
(Highland)
GEORGE ST. .....27 : U-18
(Hobart)
GEORGE ADE CT. .....41 : L-29
GEORGETOWNE DR. ..24 : E-17
GEORGIA AVE. .....19 : U-16
GEORGIA ST. .....42 : P-31
(Center Twp.)
GEORGIA ST. .....18 : P-12
(Gary)
GEORGIA ST. .....34 : P-23
(Merrillville)
GEORGIA ST. .....26 : P-20
(Merrillville)
GEORGIANA ST. .....27 : V-17
GERLACH ST. .....32 : E-25
GERRY CT. .....40 : J-28
GERRY ST. .....25 : K-17
(Calumet Twp.)
GERRY ST. .....17 : K-13
(Gary)
GETTLER ST. .....23 : A-21
GIBSON PL. .....19 : T-12
(Gary)
GIBSON PL. .....16 : E-12
(Hammond)
GIBSON ST. .....19 : U-12
(Gary)
GIBSON ST. .....19 : T-15
(Lake Station)
GIBSON ST. .....35 : T-22
(Ross Twp.)
GIBSON ST. .....43 : U-29
(Winfield)
GILL ST. .....18 : S-16
GINGER CT. .....31 : A-24
GLADIOLA AVE. .....8 : E-10
GLASTONBURY ST. ....23 : A-17
GLEN DR. .....26 : P-20
GLENDALE (3) .....40 : H-30
GLENDALE PARK .....15 : A-12
GLENEAGLES .....32 : E-23
(St. John)
GLENEAGLES DR. .....23 : C-18
(Schererville)
GLEN OAKS DR. .....43 : W-28
GLEN PARK AVE. .....26 : O-17
GLENWOOD AVE. .....16 : F-15
GLENWOOD DR. .....24 : J-18
GLENWOOD ST. .....16 : J-16
GLENWOOD TER. .....41 : N-29
GOLDEN OAK CT. .....42 : O-28
GOLDEN OAK DR. .....42 : O-28
GOLDENROD PL. .....31 : C-24
GOLDLEAF LA. .....23 : C-20
GOLDSBOROUGH ST. 41 : M-27
GOLFVIEW DR. .....24 : F-21
GOLFWAY AVE. .....15 : D-14
GOLFWOOD CT. .....31 : C-24
GORDON DR. .....16 : E-15
GORDON DR. .....24 : E-17
GORDON PL. .....16 : E-15
GOSTLIN ST. .....7 : B-9
GOVERT DR. .....24 : F-21
GRACE CT. .....41 : M-29
GRACE PL. .....16 : F-15
GRACE ST. .....8 : H-8
(East Chicago)
GRACE ST. .....16 : F-16
(Highland)
GRAEGIN PL. .....31 : B-22
GRANADA CT. .....33 : N-25
GRAND AVE. .....16 : F-13
(Hammond)
GRAND AVE. .....32 : F-22
(Schererville)
GRAND BLVD. .....8 : F-8
(East Chicago)
GRAND BLVD. .....11 : U-11
(Gary)
GRAND BLVD. .....16 : E-15
(Highland)
GRAND BLVD. .....27 : U-21
(Hobart)
GRAND BLVD. .....19 : U-15
(Lake Station)
GRAND BLVD. .....35 : U-23
(Merrillville)
GRAND ST. .....43 : U-31
GRAND HAVEN WAY ..23 : C-20
GRAND ISLE CT. .....27 : U-19
GRANDVIEW CT. .....32 : J-22
GRANITE DR. .....31 : B-22
GRANT AVE. .....7 : C-11
GRANT CT. .....33 : N-26
GRANT PL. .....33 : N-25
(Crown Point)
GRANT PL. .....25 : N-19
(Merrillville)
GRANT ST. .....41 : N-27
(Crown Point)
GRANT ST. .....17 : N-13
(Gary)
GRANT ST. .....25 : N-19
(Merrillville)
GRANT ST. .....33 : N-23
(Merrillville)
GRANT ST. .....24 : F-21
(Schererville)
GRASSELLI AVE. .....8 : E-10
GREAT LAKES DR. ....23 : B-21
GREEN CT. .....24 : F-21
GREEN PL. .....43 : U-27
GREEN ST. .....40 : J-30
GREENBRIAR CT. .....41 : N-28
GREENBRIAR LA. .....16 : F-13
GREENE PL. .....19 : U-12
GREENE ST. .....19 : U-12
(Gary)
GREENE ST. .....19 : U-14
(Lake Station)
GREENE ST. .....19 : U-16
(New Chicago)
GREENFIELD ST. .....32 : J-22
GREENLAWN DR. .....15 : C-16
GREENLEAF AVE. .....40 : F-30
GREENVIEW DR. .....41 : N-29
GREENVIEW PL. .....41 : N-29
GREENVIEW PL., E. ..42 : O-29
GREENWOOD AVE. ....41 : N-28
(Crown Point)
GREENWOOD AVE. ....23 : C-20
(Dyer)
GREENWOOD AVE. ....16 : F-15
(Highland)
GREENWOOD AVE. ....15 : C-16
(Munster)
GREGORY AVE. .....15 : A-14
GREGORY ST. .....24 : F-21
GREIVING ST. .....23 : A-21
GRIFFITH AVE. .....24 : H-18
GRIFFITH BLVD. .....16 : H-15
GRIFFITH INDUSTRIAL DR. .....24 : H-18
GRIMM ST. .....40 : F-31
GROSBEAK CT. .....27 : V-20
GROVE AVE. .....19 : V-14
GROVE ST. .....25 : K-17
(Calumet Twp.)
GROVE ST. .....8 : E-7
(East Chicago)
GROVE ST. .....17 : K-15
(Gary)
GROVER AVE. .....7 : A-9
GUADALUPE CIR., E. ..8 : H-9
GUADALUPE CIR., W. ..8 : F-9
GULL DR. .....25 : K-21
GUTHRIE ST. .....8 : H-8
GUYER ST. .....27 : T-17

## H

H. PARKER CT. .....23 : C-21
HACK ST. .....32 : E-25
HAGBURG DR. .....23 : B-18
HAMILTON PL. .....19 : U-12
HAMILTON ST. .....19 : U-12
(Gary)
HAMILTON ST. .....11 : U-11
(Gary)
HAMILTON ST. .....19 : U-15
(Lake Station)
HAMILTON ST. .....19 : U-16
(New Chicago)
HAMLIN PL. .....32 : J-24
HAMLIN ST. .....16 : J-12
(Gary)
HAMLIN ST. .....32 : J-22
(Schererville)
HAMMON CT. .....6 : B-5
HAMMOND .....15 : D-12
HAMPSHIRE CT. .....23 : B-18
HAMPTON .....18 : S-15
(Lake Station)
HAMPTON CT. .....41 : N-29
(Crown Point)
HAMPTON CT. .....24 : F-21
(Schererville)
HAMPTON DR. .....23 : D-17
(Highland)
HANCOCK ST. .....19 : U-12
(Gary)
HANCOCK ST. .....19 : U-16
(Hobart Twp.)
HANCOCK ST. .....19 : U-15
(Lake Station)
HANLEY CT. .....33 : K-24
HANLEY LA. .....33 : K-24
HANLEY PL. .....33 : K-22
HANLEY ST. .....41 : K-27
(Center Twp.)
HANLEY ST. .....33 : K-22
(Schererville)
HANLY ST. .....17 : K-12
HANOVER LA. .....23 : B-19
HANOVER ST. .....7 : A-9
HANSEN BLVD., E. ....18 : S-16
HANSEN BLVD., N. ....18 : S-16
HANSEN BLVD., S. ....26 : S-17
HANSEN BLVD., W. ..18 : S-16
HANSON PL. .....15 : B-12
HARBOR CLUB DR. ....27 : U-17
HARBOR PARK .....43 : W-28
HARDER CT. .....24 : E-21
HARMAN WAY .....40 : H-30
HARMONY .....17 : L-12
(Gary)
HARMONY DR. .....41 : N-29
(Crown Point)
HARMS RD. .....34 : S-24
HAROLD AVE. .....11 : V-11
HARRAH'S BLVD. .....8 : F-7
HARRINGTON AVE. ....41 : M-27
HARRISON AVE. .....23 : A-20
(Dyer)
HARRISON AVE. .....15 : A-12
(Hammond)
HARRISON AVE. .....15 : A-15
(Munster)
HARRISON AVE. .....19 : T-16
(New Chicago)
HARRISON CT. .....26 : O-20
HARRISON LA. .....26 : O-20
HARRISON PL. .....23 : B-19
(Dyer)

# LAKE COUNTY


HARRISON PL. .....25 : N-21 (Merrillville)
HARRISON ST. .....34 : O-25 (Crown Point)
HARRISON ST. .....18 : O-13 (Gary)
HARRISON ST. .....26 : O-21 (Merrillville)
HARRISON ST. .....15 : A-15 (Munster)
HART RD. .....24 : E-17
HART ST. .....23 : A-21 (Dyer)
HART ST. .....32 : E-25 (St. John)
HART FARM RD. .....23 : D-19
HARTLEY DR. .....24 : F-21
HARVEST CT. .....41 : M-27 (Crown Point)
HARVEST CT. .....32 : J-23 (Schererville)
HARVEST DR. .....31 : A-22 (Dryer)
HARVEST DR. .....32 : J-22 (Schererville)
HARVEST LA. .....41 : M-27 (Crown Point)
HARVEST LA. .....31 : A-22 (Dyer)
HARVEY AVE., N. .....16 : H-16
HARVEY BLVD. .....24 : H-18
HAVANA AVE. .....15 : A-12
HAVENWOOD PASS....40 : F-30
HAWK CT. .....33 : K-22
HAWK DR. .....25 : K-21
HAWTHORN ST. .....8 : H-8
HAWTHORNE .....39 : D-29 (Hanover Twp.)
HAWTHORNE AVE. .....15 : D-15 (Munster)
HAWTHORNE CT. .....27 : W-17 (Hobart)
HAWTHORNE CT. .....31 : D-23 (St. John Twp.)
HAWTHORNE CT. .....43 : U-27 (Winfield)
HAWTHORNE DR. .....39 : D-27 (Hanover Twp.)
HAWTHORNE DR. .....31 : D-23 (St. John)
HAWTHORNE LA. .....31 : A-22 (Dyer)
HAWTHORNE PL. .....32 : E-22 (Schererville)
HAWTHORNE ST. .....39 : D-28 (Hanover Twp.)
HAWTHORNE ST. .....31 : D-23 (St. John Twp.)
HAYES CT. .....41 : N-30 (Centre Twp.)
HAYES CT. .....41 : M-28 (Crown Point)
HAYES PL. .....25 : N-20
HAYES ST. .....25 : N-17 (Calumet Twp.)
HAYES ST. .....33 : N-25 (Crown Point)
HAYES ST. .....41 : N-29 (Crown Point)
HAYES ST. .....17 : N-12 (Gary)
HAYES ST. .....25 : N-20 (Merrillville)
HAYES ST. .....33 : N-24 (Merrillville)
HEARTHSTONE LA. .....23 : C-20
HEATHER CT. .....24 : F-17 (Griffith)
HEATHER CT. .....23 : C-17 (Munster)
HEATHER CT. .....23 : D-18 (Schererville)
HEATHER CT. .....31 : D-23 (St. John)
HEATHER DR. .....23 : C-17 (Munster)
HEATHER DR. .....43 : V-27 (Winfield)
HEATHER LA. .....31 : A-22 (Dyer)
HEATHER LA. .....27 : U-20 (Hobart)
HEATHER LA. .....23 : B-17 (Munster)
HEATHER LA., N. .....42 : O-27 (Crown Point)
HEDWIG DR. .....31 : D-26
HELEN CT. .....41 : N-29
HELENA DR. .....32 : F-22
HEMEROFF AVE. .....6 : E-6
HEMLOCK AVE. .....11 : U-11
HEMLOCK CT. .....27 : W-17 (Hobart)
HEMLOCK CT. .....23 : C-18 (Munster)
HEMLOCK DR. .....27 : W-17
HEMLOCK LA. .....41 : M-29 (Crown Point)
HEMLOCK LA. .....11 : W-11 (Gary)
HEMLOCK ST. .....8 : F-8
HENDERLONG PKWY., N. .....41 : N-28
HENDERLONG PKWY., S. .....41 : N-28
HENDRICKS CT. .....41 : L-29
HENDRICKS PL. .....41 : L-27
HENDRICKS ST. .....17 : L-14 (Gary)
HENDRICKS ST. .....33 : L-22 (Merrillville)
HENRY AVE. .....7 : B-9
HENRY CT. .....27 : U-18
HENRY ST. .....23 : A-21 (Dyer)
HENRY ST. .....19 : U-12 (Gary)
HENRY ST. .....16 : E-15 (Highland)
HENRY ST. .....27 : U-17 (Hobart)
HENRY ST. .....19 : U-15 (Lake Station)
HENRY ST. .....31 : A-24 (St. John Twp.)
HERITAGE DR. .....23 : A-19
HERMITS LA. .....41 : L-29
HERON PL. .....33 : K-22
HESS DR. .....16 : E-16
HICKEY PL. .....27 : W-17
HICKEY ST. .....27 : W-17
HICKORY AVE. .....41 : M-28 (Crown Point)
HICKORY AVE. .....11 : U-11 (Gary)
HICKORY AVE. .....11 : W-11 (Gary)
HICKORY AVE. .....7 : B-9 (Hammond)
HICKORY DR. .....23 : B-21 (Dyer)
HICKORY DR. .....27 : T-20 (Hobart)
HICKORY LA. .....15 : B-16 (Munster)
HICKORY LA. .....31 : D-25 (St. John)
HICKORY PL. .....32 : E-22
HICKORY ST. (2) .....40 : H-31
HIDALGO LA. .....8 : F-9
HIDDEN LAKE DR. .....19 : U-16
HIDDEN OAK DR. .....27 : V-20
HIDDEN OAK TR. .....27 : V-20
HIGGINS PARK EAST AVE. .....16 : H-13
HIGGINS PARK SOUTH ST. .....16 : F-13
HIGGINS PARK WEST AVE. .....16 : F-13
HIGH ST. .....27 : W-17
HIGHLAND AVE. .....16 : F-16
HIGHLAND CT. .....43 : W-28
HIGHLAND PL. .....16 : F-16 (Highland)
HIGHLAND PL. .....15 : A-15 (Munster)
HIGHLAND RD. .....34 : P-22
HIGHLAND ST. .....40 : F-31 (Cedar Lake)
HIGHLAND ST. .....7 : A-11 (Hammond)
HIGHLAND ST. .....16 : F-16 (Highland)
HIGH MEADOW DR. ..41 : N-28
HIGH POINT TR. .....31 : A-23
HIGH RIDGE DR. .....24 : H-21
HIGHVIEW DR. (6) .....40 : H-31
HIGHWAY AVE. .....16 : E-16
HIGHWOOD CT. .....31 : C-22
HIGHWOOD ST. (5) .....40 : H-31
HILBRICH CT. .....31 : B-22
HILBRICH DR. .....32 : E-23
HILL CT. .....33 : M-26
HILLCREST AVE. .....31 : D-23 (Dyer)
HILLCREST AVE. .....27 : W-17 (Hobart)
HILLCREST CT. .....41 : L-28
HILLCREST DR. .....31 : A-22
HILLSIDE DR. .....31 : A-22 (Dyer)
HILLSIDE DR. .....32 : E-23 (Schererville)
HILLSIDE DR. .....32 : E-24 (St. John Twp.)
HILLTOP DR. .....24 : F-21
HILLTOP RD. .....31 : C-25
HILLTOP ST. .....40 : H-30
HOBART CT. .....40 : J-30
HOBART RD. .....19 : U-12 (Gary)
HOBART RD. .....27 : V-19 (Hobart)
HOBART RD. .....19 : V-13 (Lake Station)
HOBART ST. .....40 : J-31 (Cedar Lake)
HOBART ST. .....16 : J-13 (Gary)
HOFFMAN CT. .....41 : M-28 (Crown Point)
HOFFMAN CT. .....31 : B-23 (Dyer)
HOFFMAN PL. .....31 : C-24
HOFFMAN ST. .....41 : M-27 (Crown Point)
HOFFMAN ST. .....7 : B-9 (Hammond)
HOGAN CT. .....43 : W-28
HOHMAN AVE. .....7 : A-11 (Hammond)
HOHMAN AVE. .....15 : A-15 (Munster)
HOLLEY DR. .....33 : M-26
HOLLINSWOOD CT. .....43 : W-29
HOLLOWTREE CT. .....42 : O-29
HOLLY LA. .....24 : F-18 (Griffith)
HOLLY LA. .....23 : C-17 (Munster)
HOLLY LA. .....23 : D-19 (Schererville)
HOLLYHOCK LA. .....23 : C-21
HOLLYWOOD CT. .....6 : B-5
HOLLYWOOD DR. .....15 : A-14
HOLTON RIDGE .....41 : M-27
HOMAN DR. .....24 : E-21
HOME AVE. .....27 : V-17
HOMERLEE AVE. .....7 : C-11
HOMESTEAD DR. .....32 : E-23
HOMESTEAD HEIGHTS DR. .....31 : D-26
HOMESTEAD VILLAGE CT. .....31 : D-26
HOOK ST. .....16 : E-16
HORST ST. .....41 : M-27
HOSPITAL DR., N. .....34 : O-24
HOSPITAL DR., S. .....34 : O-24
HOVEY CT. .....33 : K-23
HOVEY PL. .....17 : K-13
HOVEY ST. .....17 : K-12
HOWARD AVE. .....15 : B-12 (Hammond)
HOWARD AVE. .....15 : B-15 (Munster)
HOWARD AVE. .....31 : B-23 (St. John)
HOWARD CT. .....11 : U-11 (Gary)
HOWARD CT. .....26 : R-19 (Hobart)
HOWARD CT. .....31 : B-24 (St. John)
HOWARD PL. .....19 : U-16
HOWARD ST. .....19 : U-12 (Gary)
HOWARD ST. .....18 : R-16 (Hobart)
HOWARD ST. .....19 : U-15 (Lake Station)
HOWARD ST. .....31 : B-22 (St. John Twp.)
HOWARD CASTLE DR. 31 : C-22
HOWELL ST. .....18 : P-16
HUB CT. .....33 : N-26
HUBER BLVD. .....19 : T-15
HUDSON CT. .....15 : C-16
HUDSON ST. .....7 : B-9
HUEHN ST. .....7 : B-9
HUGEL HILL ST. .....32 : E-23
HUMP RD. .....7 : C-11
HUMPFER .....15 : A-13
HUNTERS CT. .....31 : D-26
HUNTERS RUN .....31 : D-26
HUNTERS RUN CT. .....31 : D-26
HUNTINGTON CT. .....11 : U-11
HUNTINGTON ST. .....11 : U-11 (Gary)
HUNTINGTON ST. .....19 : U-14 (Lake Station)
HUPPENTHAL DR. .....23 : C-21
HURON CT. .....8 : H-8
HURON DR. .....44 : X-27
HURON ST. .....39 : D-27
HURON LAKE DR. .....31 : D-23
HUSEMAN ST. .....40 : F-31
HYLES BLVD. .....7 : A-11
HYLES CT. .....7 : A-11
HYSLOP PL. .....7 : A-11


## I


IDA LA. .....41 : N-29
IDAHO AVE. .....16 : F-13
IDAHO ST. .....18 : S-12
IDDING CT. .....34 : O-22
IDLEWILD AVE. .....15 : D-16
IDLEWILD CT. .....23 : D-17
IDLEWILD DR. .....15 : D-16
IDLEWILD LA. .....23 : D-18
ILLINOIS AVE. .....16 : F-13
ILLINOIS PL. .....18 : P-14
ILLINOIS ST. .....42 : R-27 (Crown Point)
ILLINOIS ST. .....23 : A-21 (Dyer)
ILLINOIS ST. .....18 : P-13 (Gary)
ILLINOIS ST. .....18 : R-14 (Gary)
ILLINOIS ST. .....18 : R-12 (Gary)
ILLINOIS ST. .....27 : V-17 (Hobart)
ILLINOIS ST. .....27 : V-19 (Hobart)
ILLINOIS ST. .....34 : R-23 (Merrillville)
ILLINOIS ST. .....19 : T-15 (New Chicago)
IMPERIAL DR. .....41 : N-29
INDEPENDENCE DR. ..27 : V-20 (Hobart)
INDEPENDENCE DR. ..15 : C-16 (Munster)
INDEPENDENCE RD. ..33 : M-22
INDIAN PATH .....15 : C-16
INDIAN TR. .....34 : O-22 (Merrillville)
INDIAN TR. .....24 : J-20 (Schererville)
INDIANA AVE. .....8 : F-8 (East Chicago)
INDIANA AVE. .....24 : H-19 (Griffith)
INDIANA AVE. .....26 : P-19 (Merrillville)
INDIANA PKWY. .....23 : B-17
INDIANA PL. .....26 : P-18 (Gary)
INDIANA PL. .....16 : H-16 (Griffith)
INDIANA PL. .....34 : P-24 (Merrillville)
INDIANA ST. .....41 : N-28 (Crown Point)
INDIANA ST. .....42 : R-28 (Crown Point)
INDIANA ST. .....23 : A-21 (Dyer)
INDIANA ST. .....24 : H-17 (Griffith)
INDIANA ST. .....7 : B-10 (Hammond)
INDIANA ST. .....27 : V-18 (Hobart)
INDIANA ST. .....34 : P-23 (Merrillville)
INDIANA ST. .....19 : T-15 (New Chicago)
INDIANA ST., N. .....27 : V-17 (Hobart)
INDIANAPOLIS BLVD. ..7 : D-8 (East Chicago)
INDIANAPOLIS BLVD. 15 : D-12 (Hammond)
INDIANAPOLIS BLVD. ..6 : B-4 (Hammond)
INDIANAPOLIS BLVD. 15 : D-16 (Highland)
INDIANA TOLL RD. .....9 : M-11 (Gary)
INDIANA TOLL RD. .....7 : B-8 (Hammond)
INDIANA TOLL RD. .....19 : U-12 (Lake Station)
INDIAN BOUNDARY AVE. .....11 : V-10
INDIGO DR. .....31 : A-23
INDUSTRIAL BLVD. .....42 : O-27 (Crown Point)
INDUSTRIAL BLVD. .....18 : O-14 (Gary)
INDUSTRIAL CT. .....23 : D-17
INDUSTRIAL DR. .....40 : E-31 (Cedar Lake)
INDUSTRIAL DR. .....24 : H-19 (Griffith)
INDUSTRIAL DR. .....23 : D-17 (Highland)
INDUSTRIAL DR., N. ..32 : E-25 (St. John)
INDUSTRIAL DR., S. ..32 : E-25 (St. John)
INDUSTRIAL HWY. .....8 : J-10
INNER CIR. .....15 : C-16
INTERNATIONAL DR. (1) .....33 : K-23
INVERNESS CT. .....23 : D-19
INVERNESS LA. .....23 : C-19
IOWA ST. .....42 : R-27 (Crown Point)
IOWA ST. .....18 : R-14 (Gary)
IOWA ST. .....26 : R-20 (Hobart)
IOWA ST. .....18 : R-15 (Lake Station)
IOWA ST. .....19 : T-16 (New Chicago)
IRIS LA. .....25 : K-21
IRON BRIGADE HWY. 17 : L-12 (Gary)
IRON BRIGADE HWY. ..7 : D-7 (Hammond)
IRON BRIGADE HWY. 11 : V-11 (Lake Station)
IRONWOOD AVE. .....11 : U-10
IROQUOIS DR. .....41 : N-28
IROQUOIS RD. .....24 : E-21
IRVING PKWY. .....7 : C-9
IVANHOE CT., N. .....24 : J-19
IVANHOE CT., S. .....24 : J-19
IVANHOE LA. .....23 : B-18
IVY AVE. .....40 : F-31
IVY CT. .....24 : H-21
IVY LA. .....23 : A-20 (Dyer)
IVY LA. .....23 : C-18 (Munster)
IVY ST. .....8 : F-9


## J


J. F. MAHONEY DR. ..16 : E-14
JACK AVE. .....19 : U-16
JACKSON AVE. .....23 : B-19 (Dyer)
JACKSON AVE. .....15 : B-12 (Hammond)
JACKSON AVE. .....15 : B-15 (Munster)
JACKSON CIR. .....34 : O-24
JACKSON CT. .....23 : B-19 (Dyer)
JACKSON CT. .....26 : O-21 (Merrillville)
JACKSON CT. .....15 : B-15 (Munster)
JACKSON CT. (1) .....34 : O-25 (Crown Point)
JACKSON PL. .....23 : B-19
JACKSON ST. .....41 : N-27 (Crown Point)
JACKSON ST. .....18 : O-12 (Gary)
JACKSON ST. .....27 : V-17 (Hobart)
JACKSON ST. .....26 : O-19 (Merrillville)
JACKSON ST. .....34 : O-24 (Merrillville)
JACOB DR. .....34 : O-26
JACOBS CT. .....31 : B-22
JACOBSON DR. .....31 : C-23
JAMES CT. .....41 : M-28
JAMES DR. .....31 : B-22 (Dyer)
JAMES DR. .....31 : C-24 (St. John)
JAMES PL. .....24 : J-17
JAMES RD. .....24 : H-20
JAMES EDWARDS CT. (6) .....23 : C-18
JAMES WITTCHEN DR. .....24 : H-21
JAMIE CT. .....41 : L-30
JANET PL. .....31 : B-22 (Dyer)
JANET PL. .....16 : E-12 (Hammond)
JANEWAY AVE. .....15 : A-16
JANICE DR. .....23 : D-21
JANICE LA. .....15 : C-16
JARNECKE AVE. .....15 : B-14
JARRETT DR. .....32 : E-23
JARVIS .....17 : L-15
JASKULA LA. .....25 : K-21
JASPER CT. .....35 : U-23
JASPER ST. .....11 : U-11 (Gary)
JASPER ST. .....19 : U-15 (Lake Station)
JAY CIR. .....16 : J-16
JAY ST. .....11 : U-11 (Gary)
JAY ST. .....24 : J-17 (Griffith)
JAY ST. .....19 : U-15 (Lake Station)
JAY ST. .....31 : B-22 (St. John Twp.)
JAY ST. .....43 : U-28 (Winfield)
JEFFERSON AVE. .....15 : B-12 (Hammond)
JEFFERSON AVE. .....15 : B-16 (Munster)
JEFFERSON AVE. .....19 : T-15 (New Chicago)
JEFFERSON CT. .....18 : O-12 (Gary)
JEFFERSON CT. .....15 : B-16 (Munster)
JEFFERSON DR. .....42 : O-30
JEFFERSON ST. .....18 : O-12 (Gary)
JEFFERSON ST. .....26 : O-20 (Merrillville)
JEFFREY ST. .....32 : J-22
JENNIFER CT. .....31 : C-23
JENNINGS LA. .....41 : M-31
JENNINGS PL. .....33 : L-22
JENNINGS ST. .....41 : M-31 (Center Twp.)
JENNINGS ST. .....33 : L-26 (Crown Point)
JENNINGS ST. .....17 : L-13 (Gary)
JENNINGS ST. .....15 : C-12 (Hammond)
JENNINGS ST. .....33 : L-22 (Merrillville)
JEORSE CIR. .....8 : F-8
JESSE BARTLETT CT. 41 : L-29
JESSICA CT. .....41 : L-30
JESSIE AVE. .....7 : B-10
JEWETT AVE. .....16 : E-16
JODI CT. .....23 : A-19
JOE HIRSCH DR. .....15 : C-12
JOHN ST. .....41 : N-27 (Crown Point)
JOHN ST. .....25 : L-18 (Ross)
JOHN ST. .....6 : C-5 (Whiting)
JOHNSON AVE. .....7 : B-7
JOHNSON AVE. .....7 : B-9
JOHNSON CT. .....11 : U-11
JOHNSON PL. .....33 : N-25
JOHNSON RD. .....25 : L-18
JOHNSON ST. .....25 : N-18 (Calumet Twp.)
JOHNSON ST. .....33 : N-25 (Crown Point)
JOHNSON ST. .....7 : D-9 (East Chicago)
JOHNSON ST. .....17 : N-12 (Gary)
JOHNSON ST. .....25 : N-20 (Merrillville)
JOHNSON ST. .....33 : N-23 (Merrillville)
JOHNSTON ST. .....16 : F-15
JOLIET ST. .....41 : M-27 (Crown Point)
JOLIET ST. .....23 : A-21 (Dyer)
JOLIET ST. .....25 : K-21 (Griffith)
JOLIET ST. .....27 : V-17 (Hobart)
JOLIET ST. .....27 : V-19 (Hobart)
JOLIET ST. .....25 : L-18 (Ross)
JOLIET ST. .....24 : E-21 (Schererville)
JOLIET ST. .....32 : E-25 (St. John)
JOLIET ST., N. .....27 : V-17 (Hobart)
JONQUIL LA. .....8 : E-10
JORDAN CIR. .....24 : H-21
JOSEPH ST. .....41 : N-27
JOY LA. .....8 : F-8
JOYCE ST. .....31 : B-22
JUDITH LA. .....31 : D-23
JULIA DR. .....31 : B-25
JULIANA CT. .....41 : N-28
JULIE DR. .....24 : H-21
JUNCTION AVE. .....24 : F-21
JUNE DR. .....31 : D-22
JUNIPER AVE. .....11 : V-10
JUNIPER CT. .....27 : W-17
JUNIPER DR. .....19 : U-15 (Lake Station)
JUNIPER DR. .....23 : D-19 (Schererville)
JUNIPER TER. .....11 : W-10
JUNIPER TR. .....16 : H-15
JUSTICE DR. .....32 : J-23


## K


KAESER BLVD. .....24 : E-20
KAISER DR. .....23 : B-20
KANDAGE LA. .....32 : F-24
KANE ST. .....7 : B-11
KANSAS AVE. .....16 : F-13
KANSAS ST. .....18 : R-16
KARDEL DR. .....31 : D-24
KARNS DR. .....42 : O-27
KATHLEEN DR. .....24 : H-21
KECK PL. .....17 : K-16
KEENE DR. .....31 : D-22
KEENLAND WAY .....31 : C-22
KEILMAN ST. .....23 : A-21 (Dyer)
KEILMAN ST. .....31 : D-25 (St. John)
KELLY AVE. .....6 : C-5
KELLY CT. .....41 : N-29 (Crown Point)
KELLY CT. .....23 : C-21 (Dyer)
KELLY CT. .....31 : D-23 (St. John)
KELLY DR. .....31 : D-24
KELLY PL. .....23 : C-21
KELLY ST. .....27 : V-17
KENDALL CT. .....33 : L-26
KENILWORTH AVE. .....15 : D-16
KENMARE PKWY. .....41 : M-27
KENMARE TER. .....41 : M-27
KENNEDY AVE. .....8 : E-9 (East Chicago)
KENNEDY AVE. .....16 : E-13 (Hammond)
KENNEDY AVE. .....24 : E-17 (Highland)
KENNEDY AVE. .....24 : E-21 (Schererville)
KENNEDY CT. .....40 : E-29 (Hanover Twp.)
KENNEDY CT. .....23 : A-17 (Munster)
KENNEDY PL. .....40 : E-29

# LAKE COUNTY


KENNEDY PL. .....40 : E-28
KENNEDY ST. .....40 : E-29
KENNEDY TER. .....11 : U-11
KENNSINGTON, E. ....23 : B-19
KENSINGTON CT. .....23 : D-20
KENT AVE. .....7 : C-10
KENTUCKY AVE.....16 : F-12
(Hammond)
KENTUCKY AVE.....24 : E-20
(Schererville)
KENTUCKY ST. .....18 : P-14
(Gary)
KENTUCKY ST. .....26 : P-20
(Merrillville)
KENTWOOD CT. .....23 : A-19
KENTWOOD DR.....23 : A-19
KENWOOD ST.....15 : B-12
(Hammond)
KENWOOD ST.....15 : D-12
(Hammond)
KENWOOD ST.....18 : S-16
(Hobart)
KERRY CT. .....31 : C-23
KESTREL ST. .....27 : V-20
KEYSTONE LA. .....43 : V-27
KIL CT. .....32 : J-22
KIL DR. .....32 : J-22
KILLARNEY DR. .....23 : C-19
KING CT. .....24 : J-17
KING LA. .....32 : J-24
KING PL. .....32 : J-24
KING ST. .....16 : J-12
KINGFISHER RD. .....41 : L-29
KING HENRY DR. .....32 : E-22
KINGS CT. .....23 : C-21
KINGSWAY CT. .....43 : W-29
KINGSWAY DR. .....43 : W-27
KINSLEY AVE. .....15 : A-14
KIRBY .....35 : V-26
KLEINMAN RD. .....16 : H-16
KLEN DR. .....7 : A-10
KLEVEN LA. .....41 : L-30
KNICKERBOCKER CT. 39 : D-27
KNICKERBOCKER
PKWY.....15 : D-14
KNICKERBOCKER PL. 31 : D-23
KNICKERBOCKER ST. 31 : D-24
KNIGHT ST. .....40 : H-31
KNIGHTBRIDGE CT.....23 : A-18
KNIGHTBRIDGE PL.....23 : A-18
KNIGHTHOOD DR. ....31 : C-22
KNIGHTS of COLUMBUS
DR. .....7 : D-10
KNOX PL.....43 : U-28
(Winfield)
KNOX PL., S. .....19 : U-12
(Lake Station)
KNOX ST.....19 : U-14
(Lake Station)
KNOX ST.....11 : U-11
(Miller)
KNOX ST., S. .....19 : U-12
(Lake Station)
KNOXBURY DR. .....32 : H-22
KOLLING RD. .....24 : F-21
(Schererville)
KOLLING RD. .....31 : D-24
(St. John)
KOOY DR. .....15 : B-15
KOPELKE ST. .....24 : E-18
KOSCIUSKO BLVD.....7 : C-10
KOSCIUSKO ST. .....19 : U-15
KRAAY AVE. .....15 : C-15
KRAFT DR. .....15 : C-16
KRAME DR. .....32 : J-23
KREFT ST. .....18 : S-16
KRINBILL LA. .....42 : O-28
KRISTIE CT. .....41 : M-28
KRISTY ST.....40 : F-31
KUHN DR. .....24 : E-21


## L


LACEBARK ST. .....32 : E-23
LAFAYETTE CT. .....24 : H-17
LAFAYETTE CT. .....16 : H-15
LAFAYETTE ST. .....24 : H-17
LA FORESTIERE CT. ..23 : B-19
LAGOON AVE. .....27 : U-18
LA HINCH CT. .....23 : B-19
LAKE AVE. .....6 : B-5
LAKE DR., N. .....32 : J-24
LAKE DR., S. .....32 : J-24
LAKE ST. .....25 : K-18
(Calumet Twp.)
LAKE ST. .....41 : M-28
(Crown Point)
LAKE ST. .....23 : A-20
(Dyer)
LAKE ST. .....11 : U-11
(Gary)
LAKE ST. .....24 : H-18
(Griffith)
LAKE ST. .....27 : U-19
(Hobart)
LAKE ST. .....19 : U-16
(Hobart Twp.)
LAKE ST. .....19 : U-13
(Lake Station)
LAKE ST. .....25 : L-17
(Ross)
LAKE ST. .....24 : F-21
(Schererville)
LAKE GEORGE DR. ....27 : T-18
LAKE HILL RD. .....32 : E-23
LAKE HILLS DR.....32 : E-23
LAKE PARK AVE. .....27 : U-17
LAKE PARK AVE. .....27 : U-19
LAKE SHORE DR. .....40 : H-31
(Cedar Lake)
LAKE SHORE DR. .....11 : V-10
(Gary)
LAKE SHORE DR. .....27 : U-18
(Hobart)
LAKE SHORE DR., E. ..40 : H-30
(Cedar Lake)
LAKE SHORE DR., W. 40 : H-30
(Cedar Lake)
LAKESIDE DR. .....24 : E-18
(Highland)
LAKESIDE DR. .....27 : T-19
(Hobart)
LAKEVIEW CT. .....23 : D-21
(Schererville)
LAKEVIEW CT. .....35 : W-26
(Winfield)
LAKEVIEW DR. .....27 : T-19
(Hobart)
LAKEVIEW DR. .....23 : D-21
(Schererville)
LAKEVIEW ST. .....6 : C-5
LAKEVIEW POINT RD. 40 : H-31
LAKEWOOD AVE. .....11 : W-11
LAKEWOOD CT. .....23 : D-21
LAKEWOOD DR.....31 : A-22
(Dyer)
LAKEWOOD DR.....27 : U-17
(Hobart)
LAKEWOOD LA. .....23 : D-21
LAKEWOOD ST. .....41 : L-28
LAMBERT LA. .....15 : C-16
LANCASTER LA.....23 : B-19
LANCELOT LA.....31 : C-22
LANCER DR. .....32 : F-24
LAND'S END .....23 : A-18
LANE ST. .....17 : L-12
(Gary)
LANE ST. .....33 : L-22
(Merrillville)
LANE OF THE ROSES ..8 : H-9
LANTERN DR. .....31 : C-24
LANTERN VIEW LA.....31 : C-23
LANTZ LA. .....23 : C-21
LAPORTE AVE. .....16 : F-15
(Highland)
LA PORTE AVE. .....6 : C-5
(Whiting)
LA PORTE ST. .....19 : U-12
(Gary)
LA PORTE ST. .....19 : U-16
(Hobart)
LA PORTE ST. .....19 : U-14
(Lake Station)
LAQUE CT. .....40 : H-31
LAQUE DR. .....40 : H-31
LAQUE RD. .....40 : H-31
LARCH DR. .....23 : B-17
LARIMER DR. .....31 : C-25
LARKSPUR AVE. .....8 : F-10
LARRY LA. .....31 : B-22
LASALLE PL.....27 : T-17
LASALLE ST.....27 : T-17
LAS OLAS CT. .....41 : M-29
LAS OLAS DR.....41 : M-29
LAUERMAN ST. .....40 : F-31
LAURA CT. .....27 : U-19
LAURA LA. .....27 : U-19
LAUREL CT. .....31 : B-22
(Dyer)
LAUREL CT. .....27 : W-17
(Hobart)
LAUREL CT. .....23 : C-17
(Munster)
LAUREL DR. .....31 : B-22
LAUREL LA. .....23 : C-17
LAVERNE DR. .....16 : F-16
LAWNDALE AVE. .....16 : E-16
LAWNDALE DR. .....24 : J-17
(Griffith)
LAWNDALE DR. .....15 : A-15
(Munster)
LAWNDALE ST. .....15 : A-13
LAWRENCE DR. .....43 : V-27
LAWRENCE PL. .....19 : V-12
LAWRENCE ST. .....11 : U-10
(Gary)
LAWRENCE ST. .....19 : V-16
(Hobart)
LAWRENCE ST. .....19 : V-14
(Lake Station)
LEA CIR. .....34 : O-22
(Merrillville)
LEE CIR. .....32 : H-24
(St. John Twp.)
LEE CT. .....15 : D-12
LEE PL. .....32 : H-24
LEE ST. .....40 : H-29
(Center Twp.)
LEE ST. .....16 : H-12
(Gary)
LEE ST. .....32 : H-24
(St. John Twp.)
LEHMAN DR. (1) .....33 : N-26
LEICESTER RD. .....23 : A-17
LELAND AVE. .....15 : D-13
LENMORE ST. .....40 : J-31
LEONARDO DR. .....31 : D-23
LEWIS PL. .....7 : D-9
LEWIS ST. .....33 : M-26
(Center Twp.)
LEWIS ST. .....7 : A-11
(Hammond)
LEXINGTON DR.....23 : A-19
LEXINGTON ST. .....41 : N-28
LIABLE RD.....16 : F-15
LIBERTY CT. .....19 : V-16
LIBERTY DR.....32 : J-23
LIBERTY PL. .....23 : C-21
(Dyer)
LIBERTY PL. .....27 : V-17
(Hobart)
LIBERTY PL. .....27 : V-19
(Hobart)
LIBERTY ST.....8 : E-7
(East Chicago)
LIBERTY ST. .....27 : V-18
(Hobart)
LIBERTY ST. .....27 : V-20
(Hobart)
LIBERTY ST., N. .....27 : V-17
(Hobart)
LILAC CT.....27 : U-19
(Hobart)
LILAC CT.....23 : C-19
(Schererville)
LILAC DR. .....23 : A-20
LILAC LA.....23 : B-17
LILAC ST. .....8 : E-7
LILLIAN AVE. .....24 : F-18
LILLIAN ST. .....24 : F-19
(Griffith)
LILLIAN ST. .....27 : V-17
(Hobart)
LILLIAN RUSSELL CT. 41 : L-29
LILY CT. .....23 : C-21
LILY LA. .....23 : C-21
(Schererville)
LILY LA. .....31 : A-23
(St. John Twp.)
LIMERICK DR. .....31 : B-23
LINCOLN AVE. .....6 : B-5
(Hammond)
LINCOLN AVE.....15 : D-16
(Highland)
LINCOLN AVE.....19 : T-15
(New Chicago)
LINCOLN CT.....33 : N-26
(Crown Point)
LINCOLN CT.....25 : N-19
(Merrillville)
LINCOLN DR. .....32 : F-22
LINCOLN HWY. .....23 : B-21
(Dyer)
LINCOLN HWY. .....32 : F-22
(Schererville)
LINCOLN PL.....16 : F-16
LINCOLN ST.....41 : N-30
(Center Twp.)
LINCOLN ST.....33 : N-25
(Crown Point)
LINCOLN ST. .....8 : F-8
(East Chicago)
LINCOLN ST.....17 : N-13
(Gary)
LINCOLN ST.....27 : V-19
(Hobart)
LINCOLN ST.....18 : S-15
(Lake Station)
LINCOLN ST.....33 : N-23
(Merrillville)
LINCOLN-MILL RD. ....35 : W-22
LINCOLNWOOD RD. ..24 : E-21
LINDA ST. .....27 : V-17
LINDBERG AVE. .....24 : H-18
LINDBERG AVE., N. ..24 : H-19
LINDBERG CIR. .....40 : E-30
LINDBERG ST.....40 : E-31
(Cedar Lake)
LINDBERG ST.....16 : E-13
(Hammond)
LINDBERG ST.....32 : E-23
(Schererville)
LINDEE CIR. .....31 : C-22
LINDEN AVE. .....7 : C-10
(Hammond)
LINDEN AVE.....15 : C-15
(Munster)
LINDEN DR. .....43 : U-27
LINDEN PL. .....15 : C-14
LINDEN ST. .....39 : C-28
(Hanover Twp.)
LINDEN ST. .....32 : E-22
(Schererville)
LINDEN ST. .....31 : C-22
(St. John Twp.)
LIONS CLUB DR. .....15 : B-16
LISA LA. .....23 : D-19
LITTLE JOHN RD. .....24 : E-21
LITUANICA AVE. .....8 : F-9
LIVERPOOL RD.....26 : R-19
(Hobart)
LIVERPOOL RD.....18 : S-16
(Lake Station)
LOBLOLLY LA. (3) ....19 : U-16
LOCUST AVE. .....11 : V-10
LOCUST ST. .....15 : B-12
LOGAN ST.....7 : B-10
LOIS PL. .....24 : F-17
LOMBARDY ST.....8 : H-8
LONGWOOD DR. .....31 : B-23
LORI LA. .....32 : F-22
LOUIS CT. .....15 : B-13
(Hammond)
LOUIS CT. .....31 : D-24
(St. John)
LOUIS DR. .....31 : D-22
(Schererville)
LOUIS DR. .....31 : D-24
(St. John)
LOUISIANA CT. .....26 : P-18
LOUISIANA PL. .....26 : P-17
(Gary)
LOUISIANA PL. .....34 : P-23
(Merrillville)
LOUISIANA ST. .....42 : R-28
(Crown Point)
LOUISIANA ST. .....18 : P-13
(Gary)
LOUISIANA ST. .....34 : P-24
(Merrillville)
LUDINGTON LA.....23 : C-20
LUEBCKE LA., E. (2) ..34 : O-25
LUEBCKE LA., W. (3)..34 : O-25
LUKE'S CT.....27 : U-17
LUTHER DR. .....27 : V-18
(Hobart)
LUTHER DR., E.....41 : N-29
(Crown Point)
LYDIA LA. .....16 : F-13
LYMAN AVE.....15 : A-12
LYONS ST.....7 : B-11


## M


MAC ARTHUR BLVD. ..15 : C-16
MACKINAW PL. .....23 : C-20
MADDEN DR. .....7 : B-10
MADELENE CT. .....31 : C-22
MADISON AVE. .....23 : B-19
(Dyer)
MADISON AVE. .....15 : B-12
(Hammond)
MADISON AVE. .....15 : B-16
(Munster)
MADISON AVE. .....19 : T-15
(New Chicago)
MADISON CT. .....15 : B-16
MADISON LA. .....18 : O-13
MADISON PL. (4) .....34 : O-25
MADISON ST. .....42 : O-27
(Crown Point)
MADISON ST. .....23 : B-19
(Dyer)
MADISON ST. .....18 : O-13
(Gary)
MADISON ST. .....26 : O-21
(Merrillville)
MADISON ST. .....25 : L-17
(Ross)
MAGNOLIA AVE. .....23 : C-20
(Dyer)
MAGNOLIA AVE. .....7 : C-10
(Hammond)
MAGNOLIA AVE. .....15 : C-13
(Hammond)
MAGNOLIA DR. .....41 : M-29
(Crown Point)
MAGNOLIA DR. .....8 : E-10
(East Chicago)
MAGNOLIA DR. .....27 : U-20
(Hobart)
MAGNOLIA LA. .....23 : D-17
MAGNOLIA ST. .....31 : C-23
MAGOUN AVE. .....7 : D-9
(East Chicago)
MAGOUN AVE.....15 : D-13
(Hammond)
MAGOUN DR. .....31 : D-23
MAGOUN DR., N. .....31 : D-26
MAGOUN DR., S. .....31 : D-26
MAGOUN DR., W.....31 : D-26
MAGOUN ST. .....39 : D-30
MAIDEN LA. .....6 : B-5
MAID MARION
DR., N. .....32 : E-22
MAID MARION
DR., S. .....32 : E-22
MAIN ST. .....23 : B-18
(Dyer)
MAIN ST.....8 : F-8
(East Chicago)
MAIN ST.....24 : H-18
(Griffith)
MAIN ST.....27 : U-18
(Hobart)
MAIN ST.....24 : E-18
(Schererville)
MAIN ST., N. .....41 : M-27
(Crown Point)
MAIN ST., S.....41 : M-28
(Crown Point)
MAINE ST. .....18 : R-13
MAITLAND ST. .....18 : R-16
MALDIAN DR. .....39 : C-27
MALLARD COVE.....32 : H-24
MALLARD LA. .....33 : K-22
(Schererville)
MALLARD LA. .....32 : H-25
(St. John)
MANCHESTER CT. ....24 : H-19
MANCHESTER DR. ....32 : E-23
MANISTEE AVE. .....23 : C-20
MANOR AVE. .....15 : A-16
MANOR DR. .....24 : H-17
(Griffith)
MANOR DR. .....24 : F-17
(Highland)
MANOR DR. .....27 : U-17
(Hobart)
MANOR DR. .....39 : C-27
(St. John)
MANSARD BLVD. .....16 : J-16
MAPLE AVE. .....17 : L-15
(Calumet Twp.)
MAPLE AVE. .....11 : V-10
(Gary)
MAPLE CT. .....23 : D-18
(Schererville)
MAPLE CT. .....31 : B-24
(St. John)
MAPLE DR.....16 : F-15
(Highland)
MAPLE DR.....31 : B-24
(St. John)
MAPLE LA. .....41 : N-28
(Crown Point)
MAPLE LA. .....15 : A-16
(Munster)
MAPLE PL. .....16 : F-15
(Highland)
MAPLE PL. .....23 : C-18
(Schererville)
MAPLE PT. .....23 : C-18
MAPLE ST. .....40 : H-30
(Cedar Lake)
MAPLE ST. .....33 : M-26
(Center Twp.)
MAPLE ST. .....18 : R-16
(Hobart)
MAPLE ST. .....26 : R-19
(Hobart)
MAPLEWOOD AVE. ....15 : B-13
MAPLEWOOD CIR. ....23 : D-18
MAPLE WOOD CT. ....15 : D-15
MAPLEWOOD LA.....23 : D-18
MAPLEWOOD ST.....31 : B-24
MARBLE ST.....7 : A-9
MARCELLA BLVD. ....26 : R-20
MARCELLA RD. .....26 : P-19
MARGO TER.....23 : A-17
MARGRAF CT.....31 : A-22
MARIGOLD LA. .....15 : C-16
MARIGOLD PL. .....23 : D-21
MARIMAR CT. .....41 : M-28
MARINA CIR. .....32 : F-24
MARINE DR. .....43 : W-28
MARION CT. .....43 : V-27
MARION PL. .....19 : V-12
(Lake Station)
MARION PL. .....43 : V-27
(Winfield)
MARION ST. .....11 : U-11
(Gary)
MARION ST. .....19 : V-14
(Lake Station)
MARLOU DR. .....23 : C-18
MARQUETTE RD. .....19 : T-14
MARQUETTE ST. .....40 : F-30
(Cedar Lake)
MARQUETTE ST. .....32 : F-24
(St. John)
MARR CT. .....41 : N-27
MARSHALL AVE. .....16 : E-12
MARSHALL CT. .....25 : M-20
MARSHALL PL. .....25 : M-17
(Calumet Twp.)
MARSHALL PL. .....41 : M-31
(Center Twp.)
MARSHALL PL. .....17 : M-14
(Gary)
MARSHALL PL. .....33 : M-22
(Merrillville)
MARSHALL ST. .....25 : M-17
(Calumet Twp.)
MARSHALL ST. .....41 : M-30
(Center Twp.)
MARSHALL ST. .....9 : M-11
(Gary)
MARSHALL ST. .....16 : E-13
(Hammond)
MARSHALL ST. .....33 : M-22
(Merrillville)
MARSHALL TOWN
DR.....18 : R-14
MARSHALL TOWN
LA. .....18 : R-14
MARTHA ST.....15 : D-16
(Dyer)
MARTHA ST.....16 : E-13
(Hammond)
MARTHA ST.....15 : D-16
(Highland)
MARTIN DR. .....41 : M-28
(Crown Point)
MARTIN DR.....7 : A-10
(Hammond)
MARTINIQUE LA. .....43 : V-27
MARTIN LUTHER
KING, JR. ST. .....18 : P-13
MARY LA. .....41 : N-29
MARY ST. .....40 : H-30
(Cedar Lake)
MARY ST. .....23 : A-21
(Dyer)
MARY ST. .....24 : F-21
(Schererville)
MARY ANN CT. .....32 : E-23
MARY ANN DR. .....31 : A-23
MARY ANN LA. .....26 : P-19
MARYELLEN CT. .....41 : L-29
MARYELLEN DR. .....41 : L-29
MARY KAY CT. .....43 : V-27
MARYLAND AVE. .....16 : F-13
(Hammond)
MARYLAND AVE. .....34 : P-25
(Merrillville)
MARYLAND DR.....42 : P-28
MARYLAND PL. .....26 : P-18
MARYLAND ST. .....42 : P-28
(Crown Point)
MARYLAND ST. .....18 : P-12
(Gary)
MARYLAND ST. .....26 : P-20
(Merrillville)
MASON AVE.....10 : P-11
MASON ST.....7 : A-11
MASSACHUSETTS
DR.....34 : O-25
MASSACHUSETTS ST. 42 : O-30
(Crown Point)
MASSACHUSETTS ST. 18 : O-12
(Gary)
MASSACHUSETTS ST. 26 : O-19
(Merrillville)
MATHEWS CT.....33 : K-24
MATHEWS LA.....33 : K-24
MATHEWS ST.....33 : K-24
MATTERHORN
CT. (2).....33 : K-23
MATTERHORN LA. ....33 : K-23
MATTESON .....23 : A-20
MATTHEWS PL. .....17 : K-13
MATTHEWS ST. .....17 : K-12
MATTSON DR.....31 : C-23
MAXWELL CT. .....41 : N-29
MAXWELL ST. .....41 : N-28
(Crown Point)
MAXWELL ST.....18 : S-16
(Hobart)
MAY ST. .....7 : B-11
MAYFAIR CT. .....23 : A-18
MAYFAIR WAY .....23 : A-18
MAYWOOD AVE. .....7 : B-10
McAFEE CT. .....28 : X-17
McAFEE DR. .....27 : W-17
McCLAUGHRY DR. ....23 : B-18
McCOOK AVE.....8 : E-8
(East Chicago)
McCOOK AVE. .....16 : E-12
(Hammond)
McCOY .....23 : C-21
McKINLEY AVE. .....19 : T-16
McKINLEY CIR. (1) ....25 : N-21
McKINLEY CT.....33 : N-26
McKINLEY PL.....8 : H-8
McKINLEY ST.....25 : N-17
(Calumet Twp.)
McKINLEY ST.....33 : N-25
(Crown Point)
McKINLEY ST.....8 : H-8
(East Chicago)
McKINLEY ST.....17 : M-13
(Gary)
McKINLEY ST.....33 : N-23
(Merrillville)
McLAUGHLIN AVE. ....15 : C-13
McSHANE DR.....7 : D-8
MEADOW CT. .....32 : E-23
MEADOW DR. .....25 : N-19
MEADOW LA. .....41 : L-27
(Crown Point)
MEADOW LA. .....23 : C-20
(Dyer)
MEADOW LA. .....15 : A-13
(Hammond)
MEADOW LA. .....34 : O-22
(Merrillville)
MEADOW LA. .....32 : E-22
(Schererville)
MEADOW LA. .....32 : E-23
(St. John)
MEADOW PL. .....15 : A-15
MEADOWBROOK DR...34 : O-26
MEADOWLARK DR.....23 : A-19
MEADOWLARK LA. ....40 : F-30
MEADOWRIDGE DR. ..32 : E-23
MEDLEE CT. .....27 : U-19
MEDLEE DR. .....27 : U-19
MELBROOK CT. .....15 : D-16
MELBROOK DR. .....15 : C-16
MELODY LA. .....25 : L-18
MELTON RD.....19 : V-12
MELVILLE AVE. .....8 : E-10
MEMORY LA. .....27 : V-18
MERGANSER ST. .....27 : V-20
MERLINI DR. .....6 : C-6
MERRILL ST. .....7 : B-11
MERRILLVILLE RD.....33 : N-26
(Crown Point)

# LAKE COUNTY


MERRILLVILLE RD.....34 : O-23
(Merrillville)
METZ CT.....27 : T-19
MIAMI PL. .....19 : V-12
(Gary)
MIAMI PL. .....19 : V-15
(Lake Station)
MIAMI RD. .....24 : E-21
MIAMI ST. .....19 : V-12
(Gary)
MIAMI ST. .....19 : V-14
(Lake Station)
MIAMI ST. .....24 : E-21
(Schererville)
MIAMI ST. .....43 : V-27
(Winfield)
MICHAEL DR. .....24 : H-21
MICHAEL ST. .....23 : B-21
MICHELLE ST.....41 : N-28
MICHIGAN AVE.....8 : E-8
(East Chicago)
MICHIGAN AVE. .....27 : V-17
(Hobart)
MICHIGAN AVE. .....19 : W-14
(Lake Station)
MICHIGAN DR. .....35 : W-26
MICHIGAN ST.....18 : R-13
(Gary)
MICHIGAN ST.....18 : R-15
(Gary)
MICHIGAN ST. .....8 : E-11
(Hammond)
MICHIGAN ST. .....7 : A-10
(Hammond)
MICHIGAN ST.....34 : R-24
(Merrillville)
MICHIGAN ST.....19 : T-16
(New Chicago)
MIDWAY .....15 : A-13
MILFORD HAVEN
WAY .....23 : A-17
MILLARD DR. .....39 : C-27
MILLENIUM CT.....7 : B-10
MILLENNIUM CT. .....33 : N-26
MILLENNIUM DR. .....33 : N-26
MILLER AVE.....19 : T-12
MILLER ST. .....24 : H-18
MILLIKEN AVE. .....24 : F-18
MINNESOTA ST.....26 : R-20
(Hobart)
MINNESOTA ST.....34 : R-23
(Hobart)
MINNESOTA ST.....18 : R-15
(Lake Station)
MINTER DR. .....24 : H-17
MIRMAR RD. .....15 : D-16
MISSISSIPPI PL. .....26 : R-19
MISSISSIPPI ST. .....18 : P-14
(Gary)
MISSISSIPPI ST. .....26 : P-20
(Hobart)
MISSISSIPPI ST. .....26 : P-21
(Merrillville)
MISSOURI AVE. .....16 : F-13
MISSOURI CT.....16 : F-12
MISSOURI RD. .....18 : R-16
MISSOURI ST.....18 : R-14
MISSOURI RIDGE RD. 18 : R-16
MOCKINGBIRD DR. ....32 : J-23
MOELLER ST. .....23 : A-21
MOHAWK DR. .....41 : N-28
MOLESBERGER PL. ....7 : C-10
MONALDI DR. .....15 : B-15
MONALDI PKWY. .....31 : A-22
MONDAVI CT. .....33 : L-26
MONFORT DR.....31 : C-23
MONITOR ST. .....41 : M-27
MONIX DR.....31 : C-24
MONROE AVE.....15 : B-12
(Hammond)
MONROE AVE.....15 : B-15
(Munster)
MONROE CIR. .....34 : O-24
MONROE CT.....42 : O-30
(Center Twp.)
MONROE CT.....26 : O-21
(Merrillville)
MONROE CT.....15 : B-16
(Munster)
MONROE CT. (5) .....34 : O-25
(Crown Point)
MONROE LA.....18 : O-13
MONROE PL.....42 : O-30
(Center Twp.)
MONROE PL.....42 : O-28
(Crown Point)
MONROE ST.....42 : O-30
(Center Twp.)
MONROE ST.....34 : O-26
(Crown Point)
MONROE ST.....18 : O-12
(Gary)
MONROE ST.....34 : O-24
(Merrillville)
MONTANA AVE. .....16 : F-13
MONTANA CIR. .....16 : F-13
MONTANA CT.....16 : F-13
MONTANA ST.....18 : S-13
(Gary)
MONTANA ST.....18 : S-14
(Lake Station)
MONTANA ST.....34 : S-22
(Ross Twp.)
MONTERREY CT. .....41 : L-27
MONTGOMERY ST. ....19 : V-12
(Gary)
MONTGOMERY ST. ....18 : R-16
(Hobart)
MONTGOMERY ST. ....19 : V-14
(Lake Station)
MONTGOMERY ST. ....43 : V-31
(Winfield Twp.)
MONTICELLO DR.....23 : A-20
MORAINE AVE. .....15 : A-12
(Hammond)
MORAINE AVE. .....15 : A-16
(Munster)
MORAINE ST. .....31 : A-24
MORAINE TRACE .....31 : D-22
MORGAN ST. .....11 : V-10
(Gary)
MORGAN ST. .....19 : V-14
(Lake Station)
MORGAN ST. .....35 : V-26
(Winfield)
MORNING DOVE DR. ..40 : F-29
MORNING GLORY CT. 27 : U-19
MORNINGLORY PL. ..31 : C-24
MORNINGSIDE .....26 : O-17
(Gary)
MORNINGSIDE CT. ....42 : O-29
(Crown Point)
MORNINGSIDE CT. ....32 : J-23
(Schererville)
MORNINGSIDE DR. ....42 : O-28
(Crown Point)
MORNINGSIDE DR. ....32 : J-23
(Schererville)
MORNINGVIEW CT. ....23 : C-20
MORRAINE AVE. .....15 : A-15
MORRIS ST.....7 : B-11
MORSE CT.....32 : J-23
MORSE PL.....32 : H-23
MORSE ST.....40 : H-31
(Cedar Lake)
MORSE ST.....16 : J-13
(Gary)
MORSE ST.....32 : J-24
(St. John Twp.)
MORTON CT.....41 : L-28
(Center Twp.)
MORTON CT. .....7 : A-10
(Hammond)
MORTON CT.....33 : L-22
(Merrillville)
MORTON ST.....17 : L-13
(Gary)
MORTON ST.....33 : L-22
(Merrillville)
MOSS ST. .....40 : J-30
(Cedar Lake)
MOSS ST. .....15 : B-12
(Hammond)
MOUNT CT. .....33 : K-23
MOUNT PL. .....41 : K-27
MOUNT ST. .....41 : K-29
(Center Twp.)
MOUNT ST. .....17 : K-12
(Gary)
MOUNT ST. .....33 : K-22
(Schererville)
MOUNT TER.....33 : K-23
MOURNING DOVE
DR. (4) .....23 : C-18
MUENICH CT. .....7 : A-10
MUIR ST. .....39 : D-31
MUIRFIELD CT. .....23 : D-20
MUIRFIELD DR. .....23 : C-20
MUIRFIELD LA. .....32 : E-24
MULBERRY LA. .....23 : D-19
MULBERRY ST. .....15 : B-13
MURRAY ST. .....7 : B-10
MURRELET ST. .....27 : V-20
MURTON DR. (1) .....40 : H-30
MYBECK PL. .....33 : M-26
MYRTLE AVE. .....6 : B-4
MYSTIC CIR. .....43 : W-27


## N


NAPA CT. .....33 : M-26
NAPLES CT. .....32 : E-22
NAPLES DR. .....32 : E-22
NARVA .....7 : D-9
NEBRASKA AVE. .....16 : F-12
NEBRASKA DR. .....16 : F-14
NEBRASKA ST. .....18 : S-16
NERINGA LA. .....27 : U-17
NEVA PL. .....33 : M-23
NEVADA AVE. .....16 : F-12
NEVADA CT. .....16 : F-13
NEVADA PL. .....42 : S-28
NEVADA ST. .....18 : S-16
NEVILLE DR. .....7 : A-11
NEW ST. .....27 : V-17
NEW BUFFALO DR. ....23 : C-20
NEWCASTLE DR. .....32 : H-22
NEW DEVON ST. .....23 : A-18
NEW HAMPSHIRE
AVE. .....16 : H-12
NEW HAMPSHIRE PL. 16 : H-13
NEW HAMPSHIRE ST. 19 : T-12
(Gary)
NEW HAMPSHIRE ST. 18 : S-14
(Lake Station)
NEW HAMPSHIRE ST. 35 : T-26
(Winfield)
NEW JERSEY AVE. ....16 : H-13
NEW JERSEY ST. .....18 : S-12
(Gary)
NEW JERSEY ST. .....18 : S-15
(Lake Station)
NEWMAN DR. .....27 : U-17
NEW MEXICO ST.....18 : S-15
NEW ORLEANS ST. ....24 : F-21
NEWTON AVE.....43 : V-27
NEWTON ST.....11 : V-10
(Gary)
NEWTON ST.....19 : V-14
(Lake Station)
NEW YORK AVE. .....6 : C-6
NEW YORK ST. .....19 : T-15
NICHOLAS ST.....33 : K-22
NICHOLS PL. .....18 : O-14
NICHOLS ST. .....41 : N-27
NICHOLSON RD. .....25 : L-19
NICKEL PLATE AVE. ..17 : M-16
NICKEL PLATE PL. ....17 : M-16
NICKLE PLATE ST. ....16 : E-13
NIETING CT. .....31 : C-26
NOBLE AVE. .....7 : C-11
NOBLE ST. .....33 : L-26
(Crown Point)
NOBLE ST. .....17 : L-13
(Gary)
NOBLE ST. .....33 : L-22
(Merrillville)
NONDORF ST.....23 : A-21
NORMA LA. .....23 : B-21
NORMAN PL. .....16 : F-15
NORMAN ST. .....16 : E-15
NORMANDY RD. .....32 : E-22
NORRIS DR. .....27 : W-21
NORTH CT. (1).....15 : C-14
NORTH DR. .....16 : F-15
(Highland)
NORTH DR. (2) .....15 : C-14
(Hammond)
NORTH RD. .....24 : F-21
NORTH ST. .....41 : N-27
(Crown Point)
NORTH ST. .....27 : V-17
(Hobart)
NORTH ST. .....25 : L-17
(Ross)
NORTHCOTE AVE. .....7 : C-10
(East Chicago)
NORTHCOTE AVE.....15 : C-14
(Hammond)
NORTHCOTE AVE.....23 : C-17
(Munster)
NORTHCOTE AVE.....31 : D-25
(St. John)
NORTHCOTE CT. .....31 : D-26
(St. John)
NORTHCOTE CT. .....31 : D-23
(St. John Twp.)
NORTHCOTE DR. .....39 : C-27
(Hanover Twp.)
NORTHGATE DR. .....33 : M-26
(Crown Point)
NORTHGATE DR. .....23 : A-19
(Dyer)
NORTH LAKE SHORE
DR.....43 : W-27
NORTHWIND PKWY. ..26 : R-20
NORTH WINDS DR. ....23 : C-21
NORTHWOOD CIR. ....23 : D-18
NORTHWOOD CT.....23 : D-18
NORTHWOOD LA.....23 : D-18
NORTON ST. .....17 : L-13
NORWEGIAN AVE. ....19 : U-16
NORWICH CT. .....23 : A-18
NORWICH DR. .....23 : A-18
NORWOOD ST. .....16 : J-16
NOTTINGHAM LA.....24 : E-21
NOVAK RD.....31 : B-22
NOVO DR. .....24 : H-21


## O


OAK AVE. .....17 : K-15
(Black Oak)
OAK AVE. .....6 : E-6
(East Chicago)
OAK AVE. .....11 : W-10
(Gary)
OAK AVE. .....7 : B-9
(Hammond)
OAK AVE. .....19 : T-15
(New Chicago)
OAK CIR. .....33 : M-26
OAK CT. .....23 : C-19
OAK LA. .....25 : M-17
(Calumet Twp.)
OAK LA. .....25 : K-18
(Ross)
OAK PL. .....24 : H-18
OAK PL., W. .....24 : H-18
OAK ST. .....17 : K-15
(Black Oak)
OAK ST. .....25 : L-18
(Calumet Twp.)
OAK ST. .....25 : K-17
(Calumet Twp.)
OAK ST. .....40 : H-30
(Cedar Lake)
OAK ST. .....33 : M-26
(Crown Point)
OAK ST. .....23 : A-21
(Dyer)
OAK ST. .....24 : H-18
(Griffith)
OAK ST. .....24 : J-18
(Griffith)
OAK ST. .....24 : F-18
(Griffith)
OAK ST. .....18 : S-15
(Liverpool)
OAK ST. .....24 : E-19
(Schererville)
OAK ST., W. .....24 : H-18
(Griffith)
OAK TER. .....17 : K-14
OAKCREST LA. .....16 : H-13
OAKCREST PL. .....43 : W-28
OAKDALE AVE. .....15 : B-14
(Hammond)
OAKDALE AVE. .....15 : D-16
(Highland)
OAKDALE DR. .....40 : E-31
(Cedar Lake)
OAKDALE DR. .....18 : S-12
(Gary)
OAKDALE RD. .....27 : T-20
OAKDALE ST. .....18 : S-16
(Hobart)
OAKDALE ST. .....31 : B-23
(St. John Twp.)
OAK LEAF CT. .....32 : J-23
OAK LEAF DR. .....32 : J-23
OAKLEY AVE. .....7 : A-10
OAKMONT CT. .....43 : W-27
OAK PARK DR. .....15 : C-15
OAKRIDGE CT.....39 : D-27
OAK RIDGE DR. .....11 : W-11
(Gary)
OAKRIDGE DR., E. ....31 : D-25
(St. John)
OAKRIDGE DR., S. ....31 : D-26
(St. John)
OAKRIDGE DR., W. ....31 : D-25
(St. John)
OAK RIDGE PL. .....11 : W-11
OAKSIDE DR. .....32 : E-22
OAKTREE .....19 : W-13
OAKWOOD AVE.....15 : C-15
(Munster)
OAKWOOD AVE.....31 : D-24
(St. John)
OAKWOOD AVE., N. ..31 : C-24
(St. John)
OAKWOOD AVE., S. ..31 : C-24
(St. John)
OAKWOOD AVE., W. ..31 : D-24
(St. John)
OAKWOOD CT. .....23 : D-18
(Highland)
OAKWOOD CT. .....23 : C-17
(Munster)
OAKWOOD CT. .....32 : E-24
(St. John Twp.)
OAKWOOD DR. .....24 : J-18
(Griffith)
OAKWOOD DR. .....26 : S-17
(Hobart)
OAKWOOD DR., E. ....16 : J-14
(Gary)
OAKWOOD DR., W.....16 : J-14
(Gary)
OAKWOOD ST. .....24 : J-17
(Griffith)
OAKWOOD ST. .....15 : A-13
(Hammond)
O'DAY DR. .....24 : F-17
(Griffith)
O'DAY DR. .....16 : E-16
(Highland)
OGDEN ST. .....7 : A-11
O'HAGAN CIR. .....41 : M-28
O'HAGAN DR. .....41 : L-28
OHIO AVE. .....16 : H-12
OHIO CT. .....26 : P-18
OHIO PL. .....16 : H-13
(Hammond)
OHIO PL. .....16 : H-16
(Highland)
OHIO ST. .....42 : P-28
(Crown Point)
OHIO ST. .....18 : P-12
(Gary)
OHIO ST. .....6 : C-4
(Hammond)
OHIO ST. .....27 : V-18
(Hobart)
OHIO ST. .....34 : P-22
(Merrillville)
OHIO ST. .....19 : T-16
(New Chicago)
OHIO ST. .....9 : N-8
(Whiting)
OHIO ST., N.....27 : V-17
(Hobart)
OKLAHOMA CT. .....34 : S-23
OKLAHOMA ST. .....18 : S-12
(Gary)
OKLAHOMA ST. .....18 : S-14
(Lake Station)
OLCOTT AVE. .....7 : D-9
(East Chicago)
OLCOTT AVE. .....15 : D-13
(Hammond)
OLCOTT AVE. .....31 : D-26
(Hanover Twp.)
OLCOTT AVE. .....31 : D-25
(St. John)
OLD BEACH RD.....23 : B-21
OLD FARM RD. .....23 : A-19
OLD HOBART RD.....19 : V-15
OLD LINCOLN HWY. ..23 : D-21
OLD LINCOLNWAY
330 .....35 : V-22
OLD RIDGE RD. .....27 : U-17
OLD STONE RD.....15 : A-16
OLIVER AVE. .....6 : C-5
OMEGA ST.....41 : N-29
ONTARIO AVE.....15 : D-13
ONTARIO CT. .....8 : H-8
ONTARIO DR. .....43 : W-27
ONTARIO ST. .....31 : D-23
(Dyer)
ONTARIO ST. .....31 : D-22
(Schererville)
ONTARIO ST. .....39 : D-27
(St. John)
OPPORTUNITY DR. ....26 : P-20
ORANGE ST.....19 : V-14
ORCHARD AVE. .....16 : F-16
ORCHARD CT. .....32 : J-23
ORCHARD DR.....16 : F-14
(Hammond)
ORCHARD DR.....25 : N-19
(Merrillville)
ORCHARD ST. .....18 : S-16
ORCHID DR. .....31 : A-23
OREGON LA. .....42 : R-28
OREGON ST. .....18 : R-15
(Gary)
OREGON ST. .....26 : R-20
(Hobart)
ORIOLE AVE.....41 : M-28
(Crown Point)
ORIOLE AVE.....24 : F-18
(Griffith)
ORIOLE AVE.....33 : K-22
(Schererville)
ORIOLE CT. .....23 : A-19
(Dyer)
ORIOLE CT. .....24 : F-17
(Griffith)
ORIOLE DR. .....23 : C-21
(Dyer)
ORIOLE DR. .....23 : C-17
(Munster)
ORISKANY DR. .....31 : D-22
ORISKANY ST.....31 : D-22
OSAGE CT. .....31 : B-22
OSAGE DR.....31 : A-22
(Dyer)
OSAGE DR.....31 : D-23
(St. John)
OSBORN AVE. .....16 : E-13
OSBORN ST.....40 : E-31
(Cedar Lake)
OSBORN ST.....16 : E-16
(Highland)
OSWEGO ST.....41 : N-29
OVERLOOK PT. .....32 : E-24
OXFORD CIR. .....24 : H-19
(Griffith)
OXFORD CIR. .....32 : E-22
(Schererville)
OXFORD PL. .....23 : B-18


## P


PADDINGTON
CRESCENT .....23 : A-18
PAINTBRUSH CT. .....31 : C-24
PAINTED LEAF CT. ....32 : J-23
PAINTED LEAF DR. ....32 : J-23
PALMER ST. .....31 : D-26
PARK .....40 : J-30
(Cedar Lake)
PARK .....15 : A-12
(Hammond)
PARK AVE. .....18 : S-15
(Lake Station)
PARK AVE., S.....41 : M-28
(Crown Point)
PARK AVE., S.....24 : F-21
(Schererville)
PARK DR. .....16 : F-16
(Highland)
PARK DR. .....15 : C-15
(Munster)
PARK DR. .....32 : E-24
(St. John)
PARK DR., S. .....24 : H-18
(Griffith)
PARK LA. .....31 : B-24
(St. John)
PARK PL. .....40 : J-31
(Cedar Lake)
PARK PL. .....7 : A-11
(Hammond)
PARK PL. .....15 : A-14
(Hammond)
PARK PL. .....43 : W-28
(Lakes of the Four Seasons)
PARK PL. .....43 : V-27
(Winfield)
PARK PL. DR. (4) .....16 : E-16
PARK RD. .....16 : F-16
(Highland)
PARK RD. .....9 : N-8
(Whiting)
PARK ST. .....41 : M-27
(Crown Point)
PARK ST. .....8 : E-7
(East Chicago)
PARK ST. .....27 : U-18
(Hobart)
PARK ST. .....43 : V-27
(Winfield)
PARKE DR. (8).....33 : N-26
PARKE ST. .....41 : N-27
(Crown Point)
PARKE ST. .....11 : V-11
(Gary)
PARKE ST. .....19 : V-14
(Lake Station)
PARKE ST. .....27 : V-21
(Ross Twp.)
PARKER PL. .....23 : D-21
PARKER ST. .....18 : S-16
PARK MANOR DR. ....23 : A-21
PARKSIDE AVE. .....19 : V-14
PARKSIDE LA. .....23 : B-18
(Munster)
PARKSIDE LA. .....32 : E-24
(St. John Twp.)
PARKVALLEY CT. .....35 : W-22
PARKVIEW AVE. .....6 : B-4
(Hammond)
PARKVIEW AVE.....15 : D-15
(Munster)
PARKWAY, N. .....16 : E-12
(Hammond)
PARKWAY CT. .....31 : C-25
(St. John)
PARKWAY DR. .....23 : D-17
(Highland)
PARKWAY DR. .....16 : E-16
(Highland)
PARKWAY DR. .....24 : E-21
(Schererville)
PARKWAY DR. .....31 : C-25
(St. John)
PARKWOOD PL.....43 : W-28
PARRISH AVE. .....8 : F-8
(East Chicago)
PARRISH AVE.....16 : F-12
(Hammond)
PARRISH AVE.....16 : F-16
(Highland)
PARRISH AVE.....32 : F-24
(St. John Twp.)
PARRISH CT. .....16 : F-15
PARRISH PL. .....16 : F-15
PARRISH ST. .....40 : F-30
(Cedar Lake)
PARRISH ST. .....40 : F-27
(Hanover Twp.)
PARRISH ST. .....32 : F-26
(St. John Twp.)
PASTUREGATE LA. ....23 : B-17
PATNOE DR. .....31 : C-26
PATRICIA LA. .....16 : F-13
PATTERSON CT.....31 : C-23
PATTERSON ST.....39 : C-28
(Hanover Twp.)
PATTERSON ST.....31 : D-24
(St. John)
PATTERSON ST.....31 : C-23
(St. John Twp.)
PATTI LA.....24 : H-21
PAWNEE DR.....41 : N-28
PAXTON AVE. .....7 : A-10
PEACE DR. .....41 : N-29
PEACHTREE CT.....23 : B-21
(Dyer)
PEACHTREE CT.....33 : K-23
(Schererville)
PEACHTREE LA. .....23 : B-21
PEARL ST. .....6 : B-4
PECAN CT. (4).....33 : K-23
PEMBROKE DR. .....27 : W-17
PEMBROKE DR., E. ....27 : W-17
PEMBROKE DR., N. ..27 : W-17
PEMBROKE DR., S. ....27 : W-17
PEMBROKE DR., W. ..27 : W-17
PENN AVE.....6 : C-5
PENNOCK CIR. .....41 : L-28
PENNSYLVANIA AVE. ..8 : F-7
PENNSYLVANIA PL. ..42 : P-29
PENNSYLVANIA ST. ..42 : O-29
(Crown Point)
PENNSYLVANIA ST. ..18 : O-12
(Gary)
PENNSYLVANIA ST. ..27 : U-17
(Hobart)
PENNSYLVANIA ST. ..26 : O-20
(Merrillville)
PENRHYN .....7 : D-8
PENTWATER LA. .....23 : C-20

# LAKE COUNTY


PERRY CT. .....23 : C-21
PERSHING CT. .....32 : J-22
PERSHING RD. .....32 : J-22
PERSHING ST. .....40 : F-30
(Cedar Lake)
PERSHING ST. .....19 : V-16
(Hobart)
PERSIMMON DR. .....23 : D-19
PERTHSHIRE LA. .....23 : B-20
PETTIBONE AVE. .....41 : N-29
PETTIBONE ST. .....41 : N-28
PETTIT DR. .....16 : E-16
PHEASANT CT. .....33 : K-22
PHEASANT DR. .....41 : M-27
PHEASANT LA. .....31 : D-26
PHEASANT RUN DR. ..19 : U-16
PHILLIPS BLVD. .....25 : K-21
PHILLIPS RD., E. .....24 : J-21
PHILLIPS RD., W. .....24 : J-21
PIERCE AVE. .....23 : A-19
PIERCE CT. .....41 : N-30
(Center Twp.)
PIERCE CT. .....33 : N-26
(Crown Point)
PIERCE CT. .....33 : N-22
(Merrillville)
PIERCE DR. .....25 : N-21
PIERCE PL. .....33 : N-22
PIERCE ST. .....33 : N-25
(Crown Point)
PIERCE ST. .....17 : N-12
(Gary)
PIERCE ST. .....25 : N-21
(Merrillville)
PIERCE ST. .....25 : N-19
(Merrillville)
PIERCE ST. .....33 : N-23
(Merrillville)
PIKE ST. .....11 : V-11
(Gary)
PIKE ST. .....19 : V-14
(Lake Station)
PIKE ST. .....35 : V-26
(Merrillville)
PIKE ST. .....43 : V-27
(Winfield)
PINE AVE. .....8 : E-7
(East Chicago)
PINE AVE. .....11 : W-10
(Gary)
PINE AVE. .....7 : B-9
(Hammond)
PINE CT. .....23 : C-19
PINE PL. .....24 : J-17
PINE ST. .....23 : D-19
(Schererville)
PINE ST., E. .....24 : J-17
(Griffith)
PINE ST., W. .....24 : H-17
(Griffith)
PINECREST WAY .....11 : W-11
PINEHURST LA. .....24 : F-21
PINE ISLAND CT. .....33 : K-23
PINE ISLAND DR. .....33 : K-23
PINE ISLAND TER. (3) 33 : K-23
PINE PARK AVE. .....19 : U-16
PINEVIEW LA. .....33 : K-24
PINGEL PL. .....41 : M-30
PINHURST CT. .....43 : W-28
PINTAIL CT. .....40 : F-29
PLACID CT. .....43 : W-27
PLAYER ST. .....35 : V-26
PLUM CT. (1) .....33 : K-23
PLUM CREEK DR. .....23 : A-21
(Dyer)
PLUM CREEK DR. .....23 : D-19
(Schererville)
POINTE DR. .....7 : A-11
(Hammond)
POINTE DR. .....43 : W-27
(Lakes of the Four Seasons)
POLK AVE. .....23 : A-19
POLK CT. .....33 : N-26
(Crown Point)
POLK CT. .....25 : N-20
(Merrillville)
POLK PL. .....17 : N-14
(Gary)
POLK PL. .....25 : N-20
(Merrillville)
POLK PL. .....33 : N-23
(Merrillville)
POLK ST. .....40 : F-30
(Cedar Lake)
POLK ST. .....41 : N-29
(Center Twp.)
POLK ST. .....33 : N-25
(Crown Point)
POLK ST. .....17 : N-12
(Gary)
POLK ST. .....25 : N-21
(Merrillville)
POLK ST. .....33 : N-24
(Merrillville)
POLLY LA. .....27 : U-19
POLO CLUB DR. .....33 : N-23
PONTIAC RD. .....24 : E-21
PONTON PL. .....32 : E-25
POPLAR CT. .....23 : D-18
POPLAR LA. .....27 : W-17
(Hobart)
POPLAR LA. .....23 : C-18
(Munster)
POPLAR ST. .....17 : L-15
POPPYFIELD PL. .....23 : D-21
PORT CIR. .....27 : V-18
PORTE DE L'EAU CT. ..23 : D-17
PORTE DE L'EAU DR. 23 : D-17
PORTER CT. .....33 : K-24
PORTER PL. .....33 : K-23
PORTER RD. .....7 : C-11
PORTER ST. .....41 : K-27
(Center Twp.)
PORTER ST. .....41 : M-27
(Crown Point)
PORTER ST. .....17 : K-12
(Gary)
PORTMARNOCK CT. ..23 : B-19
PORTRAIT PL. .....23 : B-21
POSTEMA LA. .....24 : H-21
POSTON PL. .....31 : D-22
POTOMAC DR. .....15 : C-16
(Dyer)
POTOMAC DR. .....23 : A-20
(Munster)
POTTAWATTOMI CT. ..43 : T-27
POTTOWATAMI TR. .....11 : W-10
POWERS AL. .....15 : B-15
POWERS DR. .....23 : B-18
PRAIRIE AVE. .....23 : D-17
PRAIRIE CT. .....33 : N-26
PRAIRIE DR. .....31 : A-23
PRAIRIE ST. .....41 : N-27
(Crown Point)
PRAIRIE ST. .....25 : N-18
(Merrillville)
PRAIRIE ROSE DR. .....24 : J-21
PRATT ST. .....41 : M-27
PRESCHEL CT. .....31 : A-23
PRESTWICK DR. .....23 : C-19
PRESTWICK PL. .....32 : E-24
PRICE AVE. .....7 : A-10
PRICE CIR. .....16 : H-16
PRICE PL. .....16 : H-16
PRIMROSE DR. .....31 : C-24
(St. John)
PRIMROSE DR. .....31 : A-23
(St. John Twp.)
PRIMROSE LA. .....23 : B-17
(Munster)
PRIMROSE LA. .....23 : D-20
(Schererville)
PRINCE DR. .....31 : C-22
PRINCETON CT. .....42 : O-28
PRIVATE .....39 : D-29
(Hanover Twp.)
PRIVATE RD. .....34 : S-23
(Hobart)
PRIVATE ST. .....7 : D-9
(East Chicago)
PROGRESS ST. .....11 : T-11
(Gary)
PROGRESS ST. .....23 : B-17
(Munster)
PROSPECT AVE. .....18 : P-14
PROSPECT ST. .....7 : D-7
PROTSMAN DR. .....24 : F-21
PULASKI DR. .....7 : A-11
PULASKI PL. .....7 : C-10
PULASKI ST. .....8 : F-8
(East Chicago)
PULASKI ST. .....19 : U-16
(Hobart)
PULASKI ST. .....19 : U-15
(New Chicago)
PULASKI ST. .....32 : F-23
(St. John Twp.)
PURDUE DR. .....8 : F-9
PUTNAM ST. .....11 : V-10
(Gary)
PUTNAM ST. .....19 : V-14
(Lake Station)
PYRAMID DR. .....18 : O-12


## Q


QUAIL CT. .....19 : U-16
(Hobart)
QUAIL CT. .....23 : C-18
(Munster)
QUAIL CT. .....33 : K-22
(Schererville)
QUAIL DR. .....41 : M-27
(Crown Point)
QUAIL DR. .....19 : U-16
(Hobart)
QUEEN ELEANOR DR. 32 : E-22
QUEENS CT. .....31 : C-22
QUEENS DR. .....31 : C-22
QUEENS LA. .....31 : C-22
QUENTIN LA. .....42 : O-28
QUINLAN CT. .....41 : L-28
QUINN DR. .....31 : B-22
QUINN PL. .....31 : B-22


## R


RAILROAD AVE. .....40 : E-31
(Cedar Lake)
RAILROAD AVE. .....7 : D-9
(East Chicago)
RAILROAD AVE. .....6 : B-4
(Hammond)
RAILROAD ST. .....18 : R-14
(Gary)
RAILROAD ST. .....16 : E-13
(Hammond)
RAINTREE CT. .....42 : O-29
RALSTON CT. .....33 : K-23
RALSTON PL. .....25 : K-17
RALSTON ST. .....17 : K-13
RAMBLEWOOD DR. .....23 : D-18
RAMBLING ROSE LA. 31 : C-25
RANBURN CT. .....17 : M-16
RANBURN DR. .....17 : M-16
RAND ST. .....19 : U-16
RANDAL DR. .....31 : C-24
RANDOLPH PL. .....11 : V-11
(Gary)
RANDOLPH PL. .....19 : V-15
(Hobart)
RANDOLPH RD. .....19 : V-16
RANDOLPH ST. .....11 : V-10
(Gary)
RANDOLPH ST. .....27 : V-20
(Hobart)
RANDOLPH ST. .....19 : V-14
(Lake Station)
RANDOLPH ST. .....35 : V-26
(Merrillville)
RANDOLPH ST. .....35 : V-22
(Ross Twp.)
RANDOLPH ST. .....43 : V-28
(Winfield)
RANDY DR. .....16 : E-14
RAUSH DR. .....24 : E-21
RAVEN WAY .....40 : F-30
RAVEN NEST CT. .....42 : O-29
RAVENWOOD .....43 : W-28
(Lakes of the Four Seasons)
RAVENWOOD DR. .....32 : E-26
(St. John)
RAY AVE. .....7 : C-11
RAYMOND AVE. .....24 : H-18
RAYMOND AVE., N. ..24 : H-18
READING AVE. .....7 : C-10
REDAR DR. .....24 : F-21
REDAR RD. .....24 : J-19
REDBUD DR. .....27 : U-20
REDBUD RD. .....23 : C-17
RED OAK DR. .....23 : A-21
RED RIVER DR. .....32 : F-22
REDWING PL. .....32 : E-23
REDWOOD CT. .....23 : C-18
(Munster)
REDWOOD CT. .....32 : J-23
(Schererville)
REDWOOD LA. .....23 : D-18
REED CT. .....31 : B-22
REED LA. .....24 : E-21
REEDER RD. .....41 : K-31
REESE ST. .....6 : B-5
REGA AVE. .....19 : U-16
REGA PT. (1) .....19 : U-16
REGENT ST. .....8 : F-7
REIPLINGER RD. .....24 : F-21
RENAISSANCE DR. .....32 : F-25
RENSSELAER CT. .....24 : H-17
RENSSELAER ST. .....24 : H-17
RESCOBIE CT. .....23 : D-20
RESCOBIE LA. .....23 : D-19
REVERE CT. .....18 : S-16
(Lake Station)
REVERE CT. .....15 : C-16
(Munster)
REYOME DR. .....16 : J-16
RHETT CT. .....31 : C-22
RHODE AVE. .....7 : B-11
RHODE CT. .....31 : B-23
RHODE ST. .....39 : B-30
RHODE ISLAND AVE. ..16 : H-12
(Hammond)
RHODE ISLAND AVE. ..34 : P-22
(Merrillville)
RHODE ISLAND CT. .....18 : P-14
(Gary)
RHODE ISLAND CT. .....16 : H-14
(Hammond)
RHODE ISLAND ST. .....18 : P-14
(Gary)
RHODE ISLAND ST. .....26 : P-18
(Gary)
RHODE ISLAND ST. .....26 : P-20
(Merrillville)
RICHARD AVE. .....16 : E-16
RICHARD RD. .....23 : B-21
RICHARD ST. .....16 : E-15
RICHMOND CT. .....23 : A-19
RIDGE CT. .....16 : J-16
RIDGE PL. .....18 : S-16
RIDGE RD. .....17 : N-16
(Gary)
RIDGE RD. .....16 : J-16
(Griffith)
RIDGE RD. .....16 : F-16
(Highland)
RIDGE RD. .....15 : C-15
(Munster)
RIDGE ST. .....41 : N-27
(Crown Point)
RIDGE ST. .....15 : B-12
(Hammond)
RIDGEFIELD RUN .....23 : C-21
RIDGELAND AVE. .....40 : H-31
(Cedar Lake)
RIDGELAND AVE. .....15 : D-13
(Hammond)
RIDGE LAWN .....41 : N-28
(Crown Point)
RIDGELAWN ST. .....18 : S-16
(Hobart)
RIDGEMOOR DR. .....31 : C-22
RIDGEWAY AVE. .....15 : B-15
RIDGEWOOD AVE. .....15 : D-16
RIDGEWOOD CT. .....31 : A-22
RIDGEWOOD LA. .....31 : A-22
RIDGLEY ST. .....32 : J-23
RIGA .....7 : D-9
RILEY RD. .....7 : D-7
RIMBACH ST. .....7 : A-10
RING RD. .....34 : R-23
RIPLEY PL. .....43 : V-29
RIPLEY ST. .....11 : V-10
(Gary)
RIPLEY ST. .....19 : V-13
(Lake Station)
RISCH DR. .....24 : E-21
RIVER DR. .....15 : C-14
(Hammond)
RIVER DR. .....15 : B-14
(Munster)
RIVER DR., S. .....15 : A-14
(Munster)
RIVER DR., S. .....15 : C-15
(Munster)
RIVER LA. .....19 : U-15
RIVER RD. .....18 : S-15
RIVER ST. .....16 : J-15
RIVER TER. .....27 : T-18
RIVER BEND DR. .....15 : B-14
RIVER BIRCH CT. .....31 : B-26
RIVERDALE AVE. .....18 : S-15
RIVER HILLS TR. .....19 : V-15
RIVERPARK .....18 : S-14
RIVERSIDE DR. .....17 : L-15
(Calumet Twp.)
RIVERSIDE DR. .....9 : K-11
(Gary)
RIVERSIDE DR. .....27 : U-18
(Hobart)
RIVERSIDE DR. .....18 : S-15
(Lake Station)
RIVERSIDE DR. .....19 : V-14
(Lake Station)
RIVERVIEW DR. .....19 : W-15
ROANOKE CT. .....23 : A-19
ROBERTS AVE. .....6 : B-4
ROBERTSON PL. .....16 : E-15
ROBIN CT. .....23 : A-19
(Dyer)
ROBIN CT. .....24 : F-17
(Griffith)
ROBIN DR. .....40 : J-31
(Cedar Lake)
ROBIN DR. .....15 : D-16
(Highland)
ROBIN HOOD BLVD. ..32 : E-22
ROBINHOOD LA. .....16 : H-13
ROBINSON CT. .....41 : M-27
ROCHE ST. .....18 : S-16
ROCKLIN ST. .....40 : J-31
ROCKWELL CT. .....23 : B-21
ROCKWELL LA. .....23 : B-21
ROHRMAN RD. .....32 : H-22
ROKOSZ LA. .....23 : A-20
ROLLING HILL DR. .....23 : B-21
ROLLING MEADOWS LA. .....31 : B-26
ROLLINGWOOD CT. ..43 : W-29
ROMA CT. .....32 : E-23
ROMAN RD. .....24 : E-21
ROOSEVELT AVE. .....6 : E-6
ROOSEVELT CIR. .....25 : M-21
ROOSEVELT CT. .....25 : M-17
ROOSEVELT DR. .....6 : B-5
ROOSEVELT PL. .....25 : M-17
(Calumet Twp.)
ROOSEVELT PL. .....33 : M-25
(Crown Point)
ROOSEVELT PL. .....17 : M-13
(Gary)
ROOSEVELT ST. .....25 : M-17
(Calumet Twp.)
ROOSEVELT ST. .....33 : M-25
(Crown Point)
ROOSEVELT ST. .....17 : M-12
(Gary)
ROOSEVELT ST. .....7 : B-10
(Hammond)
ROOSEVELT ST. .....25 : M-19
(Merrillville)
ROSE LA. .....23 : C-17
ROSEBUSH DR. .....23 : A-19
ROSE ELLEN DR. .....41 : M-28
ROSELAWN ST. .....15 : A-13
ROSEMARY CT. .....23 : A-20
ROSEWOOD AVE. .....15 : A-13
ROSEWOOD CT. .....16 : E-15
(Highland)
ROSEWOOD CT. .....23 : D-18
(Munster)
ROSEWOOD CT. .....31 : C-23
(St. John)
ROSEWOOD DR. .....31 : C-25
ROSEWOOD LA. .....23 : D-18
(Munster)
ROSEWOOD LA. .....23 : D-21
(Schererville)
ROSS PL. .....16 : F-15
ROSS RD. .....17 : K-16
ROSS ST. .....16 : E-15
ROSSLARE PL. .....41 : L-27
ROSWELL .....18 : R-16
ROXANNA DR., S. .....7 : D-11
ROY ST. .....31 : B-22
ROYAL CT. .....23 : C-18
ROYAL DUBLIN LA. .....23 : B-19
RUBY CT. .....26 : S-20
RUETH DR. .....24 : F-17
RUPCICH DR. .....33 : N-26
RUSCHLI ST. .....41 : M-27
RUSH CT. .....27 : W-17
RUSH PL. .....11 : W-10
(Gary)
RUSH PL. .....19 : W-16
(Hobart)
RUSH PL. .....19 : V-14
(Lake Station)
RUSH ST. .....27 : V-17
(Hobart)
RUSH ST. .....19 : V-14
(Lake Station)
RUSSELL ST. .....7 : A-10
RUSTIC LA. .....43 : W-29
RUTA DR. .....27 : U-17
RUTH .....7 : C-10
(East Chicago)
RUTH CT. .....31 : C-24
(St. John)
RUTH ST. .....7 : A-11
(Hammond)
RUTH ST. .....31 : B-22
(St. John Twp.)
RUTLEDGE CT. .....25 : M-20
RUTLEDGE ST. .....25 : M-17
(Calumet Twp.)
RUTLEDGE ST. .....9 : M-11
(Gary)
RUTLEDGE ST. .....25 : M-20
(Merrillville)
RYAN CT. .....41 : L-29
(Crown Point)
RYAN CT. .....19 : T-12
(Gary)
RYAN CT. .....28 : X-17
(Hobart)


## S


SADDLE CREEK DR. ..31 : B-26
SAGEBRUSH LA. .....31 : C-26
ST. ANDREWS CT. .....43 : W-27
ST. ANDREWS DR. .....23 : D-19
ST. DUNSTAN DR. .....32 : E-22
ST. FRANCIS DR. .....31 : C-22
ST. GEORGE DR. .....24 : H-21
ST. IVES CT. .....23 : A-18
ST. JAMES CT. .....23 : C-18
ST. JAMES PL. .....23 : C-18
(Munster)
ST. JAMES PL. (3) .....16 : E-16
(Highland)
ST. JOHN RD. .....23 : C-21
ST. JOHN CENTER RD. 41 : L-27
ST. JOSEPH DR. .....8 : F-9
ST. JOSEPH PL. .....19 : V-14
ST. JOSEPH ST. .....11 : W-10
ST. MARY CIR. .....27 : U-19
SALISBURY DR. .....33 : N-26
(Crown Point)
SALISBURY DR. .....23 : A-18
(Munster)
SANDALWOOD CT. .....16 : F-15
SANDALWOOD DR. .....16 : H-15
SANDCASTLE DR. .....23 : B-21
SAND DUNE CT. .....23 : B-21
SANDI LA. .....24 : H-21
SANDPIPER DR. .....32 : E-22
SANDRIDGE LA. .....23 : B-21
SANDUSKY ST. .....18 : R-16
SANDY LA. .....23 : C-18
SANDY BEACH DR. .....44 : X-29
SANDY RIDGE CT. .....31 : B-22
SANDY RIDGE RD. .....31 : B-22
SANTA ANA CT. .....23 : C-18
SAPPHIRE CT. .....26 : S-20
SARAH LA. .....24 : E-17
SARATOGA AVE. .....31 : D-22
SARATOGA ST. .....41 : N-28
SARIC CT. .....24 : F-17
SARIC DR. .....24 : F-17
SATURDAY EVENING AVE. .....23 : B-21
SAUZER DR. .....23 : D-21
SAVANNAH DR. .....42 : O-28
SCENIC DR. .....40 : H-30
(Cedar Lake)
SCENIC DR. .....31 : D-23
(Schererville)
SCHAFER DR. .....24 : F-21
(Schererville)
SCHAFER DR. .....32 : F-24
(St. John)
SCHALLER LA. .....23 : B-20
SCHERLAND DR. .....24 : E-19
SCHERWOOD GREENS DR. .....24 : F-21
SCHILLER AVE. .....24 : H-20
SCHILLING DR. .....31 : B-22
SCHILLTON DR. .....31 : C-24
SCHMAL ST. .....31 : D-25
SCHMIDT DR. .....31 : A-22
SCHNEIDER AVE. .....15 : D-13
(Hammond)
SCHNEIDER AVE. .....15 : D-16
(Highland)
SCHNEIDER AVE. .....19 : V-14
(Lake Station)
SCHNEIDER CT. .....39 : D-31
(Cedar Lake)
SCHNEIDER CT. .....32 : E-26
(St. John)
SCHNEIDER PL. .....15 : D-16
(Highland)
SCHNEIDER PL. .....40 : E-27
(St. John)
SCHNEIDER ST. .....39 : D-31
(Cedar Lake)
SCHNEIDER ST., E. ....40 : E-27
(St. John)
SCHNEIDER ST., W. ..40 : E-27
(St. John)
SCHOOL CT. .....41 : M-28
SCHOOL ST. .....8 : E-7
(East Chicago)
SCHOOL ST. .....15 : B-14
(Munster)
SCHOOL ST. .....31 : D-25
(St. John)
SCHRAGE AVE. .....6 : C-6
SCHREIBER DR. .....15 : C-15
SCHUBERT ST. .....40 : F-30
SCHULIEN CT. .....41 : M-29
SCHULTE .....23 : A-21
SCHULTZ AVE. .....7 : B-11
SCOTCH DR. .....19 : U-16
SCOTCH ST. .....32 : E-23
SCOTT CT. .....41 : N-28
SCOTT ST. .....41 : N-28
SCOTTY LA. .....31 : A-22
SEA BREEZE CT. .....23 : C-18
SEBERGER DR. .....23 : A-20
(Dyer)
SEBERGER DR. .....15 : B-15
(Munster)
SEBERGER WAY .....23 : B-20
SELO DR. .....24 : H-21
SEMINARY DR. .....23 : A-19
SEMINOLE CT. .....42 : O-28
SEMINOLE DR. .....42 : O-28
SENATOR DR. (2) .....8 : F-8
SENECA DR. .....41 : N-28
SEQUOIA CT. .....23 : D-18
SEQUOIA LA. .....23 : D-18
SERVICE ST. .....19 : U-14
SESAME ST. .....31 : D-23
SETTLERS RIDGE .....32 : E-24
SEVILLA CT. .....33 : N-25
SEVILLE CT. .....32 : E-23
SHADY LA. .....23 : C-21
SHANNON DR. .....41 : L-29
SHAW .....25 : L-18
SHEFFIELD AVE. .....23 : A-19
(Dyer)
SHEFFIELD AVE. .....7 : A-9
(Hammond)
SHEFFIELD AVE. .....6 : B-6
(Hammond)
SHEFFIELD RD. .....31 : A-23
SHEILA DR. .....32 : F-22
SHELBY LA. .....35 : W-25
SHELBY PL. .....19 : W-16
SHELBY ST. .....11 : W-10
(Gary)
SHELBY ST. .....19 : W-16
(Hobart)
SHELBY ST. .....19 : W-14
(Lake Station)
SHELL ST. .....7 : C-11
SHENANDOAH PKWY. 19 : U-16
SHERIDAN .....40 : J-30
(Cedar Lake)
SHERIDAN AVE. .....6 : C-5
(Whiting)
SHERIDAN PL. .....8 : E-8
(East Chicago)
SHERIDAN ST. .....41 : N-27
(Crown Point)
SHERMAN ST. .....40 : J-31
(Cedar Lake)
SHERMAN ST. .....40 : J-27
(Center Twp.)
SHERMAN ST. .....41 : M-27
(Crown Point)
SHERMAN ST. .....16 : J-13
(Gary)
SHERMAN ST. .....7 : C-11
(Hammond)
SHERMAN ST. .....18 : R-16
(Liverpool)
SHERMAN ST. .....24 : J-21
(Schererville)
SHERMAN ST. .....32 : J-24
(St. John Twp.)
SHERWOOD DR. .....41 : M-29
SHERWOOD LA. .....16 : H-13

# LAKE COUNTY

SHERWOOD LAKE DR. 23 : D-21
SHILLING DR. .....31 : D-22
SHORE SIDE DR. .....27 : U-17
SHORT .....41 : L-30
(Center Twp.)
SHORT .....7 : D-9
(East Chicago)
SHORT ST. .....24 : H-21
(Schererville)
SHULTZ DR. .....23 : D-21
SIBLEY ST. .....7 : B-11
SIEBERT DR. .....24 : F-21
SIEDELMANN CT. .....31 : D-26
SILVER CREEK CT. ....33 : K-22
SILVER FERN LA. .....23 : C-21
SILVERHAWK DR. ....33 : L-25
SINGELTON DR. .....23 : B-18
SIOUX DR. .....42 : O-28
SIR GAWAINE DR. ....32 : E-22
SIR RICHARD RD. ....24 : E-21
SLAGER DR. .....31 : D-22
SLEEPY HOLLOW CT. 42 : O-29
SMITH DR. .....34 : P-22
SNEAD ST. .....35 : V-26
SNOWBERRY LA. .....31 : C-24
SOBIESKI ST. .....19 : U-15
SOFTWOOD DR. .....26 : S-17
SOHL AVE. .....7 : B-11
SOMERSET CIR. .....23 : D-18
SOMERSET DR. .....23 : C-18
SONOMA CT. .....33 : L-26
SOPER ST. .....40 : F-31
SOPHIES LA. .....6 : B-5
SORA ST. .....27 : V-20
SORRENTO DR. .....32 : E-22
SOUTH CT. (4) .....15 : C-14
SOUTH DR. (3) .....15 : C-14
SOUTH ST. .....41 : N-28
(Crown Point)
SOUTH ST. .....31 : A-22
(Dyer)
SOUTH ST. .....27 : V-17
(Hobart)
SOUTH ST. .....15 : A-15
(Munster)
SOUTH ST. .....25 : L-18
(Ross)
SOUTH BEND AVE. .....9 : K-11
SOUTHEASTERN AVE. 15 : C-14
SOUTH LAKE SHORE
DR. .....43 : W-29
SOUTHMOOR AVE. ....15 : D-16
SOUTHMOOR DR. .....15 : D-16
SOUTHMOOR RD. .....15 : A-14
SOUTHVIEW DR. .....31 : D-22
SOUTHWOOD AVE. ....23 : B-17
SOUTHWOOD DR. ....15 : C-16
SPECTACLE CT. .....36 : X-26
SPENCER CT. .....35 : W-25
(Merrillville)
SPENCER CT. .....23 : B-18
(Munster)
SPENCER PL. .....19 : W-16
(Hobart)
SPENCER PL. .....43 : W-29
(Palmer)
SPENCER ST. .....11 : W-10
(Gary)
SPENCER ST. .....19 : W-14
(Lake Station)
SPENCER ST. .....25 : L-17
(Ross)
SPINNAKER DR. .....43 : W-29
SPIVAK DR. .....24 : E-19
SPRING ST. .....6 : E-6
(East Chicago)
SPRING ST. .....24 : E-17
(Highland)
SPRINGBROOK CT. ....34 : O-26
SPRING CREEK DR. ..23 : D-17
SPRINGDALE DR. .....27 : V-18
SPRINGHILL CT. .....32 : E-22
SPRINGHILL DR. .....32 : E-22
SPRINGHILL ST., E. ..32 : E-24
SPRINGHILL ST., N. ..32 : E-24
SPRINGHILL ST., W. ..32 : E-24
SPRINGTIME CT. .....23 : B-20
SPRINGVALE DR. .....33 : K-23
SPRUCE AVE. .....8 : E-7
(East Chicago)
SPRUCE AVE. .....19 : U-16
(Lake Station)
SPRUCE CIR. .....23 : D-18
SPRUCE CT. .....23 : D-18
SPRUCE DR. .....23 : D-18
SPRUCE LA. .....23 : D-19
SPRUCE ST. .....16 : E-13
(Hammond)
SPRUCE ST. .....15 : B-13
(Hammond)
SPRUCE ST. .....16 : E-15
(Highland)
SPYGLASS CT. .....43 : W-27
SQUIRE CT. .....31 : C-22
SQUIRE DR. .....31 : C-22
STADIUM PLAZA .....18 : O-12
STANDARD DR. .....31 : D-25
STANDARD ST. .....6 : D-5
STANTON AVE. .....6 : B-5
STANTON CT. .....31 : B-26
STARBOARD CT. .....27 : V-18
STARGRASS LA. .....31 : A-23
STARK CT. .....31 : C-24
STARLIGHT DR. .....32 : E-22
STARLING DR. .....33 : K-22
STATE PL. .....27 : T-21
STATE ST. .....19 : T-13
(Gary)
STATE ST. .....7 : A-10
(Hammond)
STATE ST. .....27 : V-18
(Hobart)
STATE ST. .....19 : T-15
(Lake Station)
STATE ST. .....43 : T-27
(Winfield)
STATE LINE AVE. .....7 : A-9
(Hammond)
STATE LINE AVE. .....15 : A-14
(Highland)
STATE LINE RD. .....39 : A-31
(Hanover Twp.)
STATE LINE RD. .....31 : A-25
(St. John Twp.)
STECH ST. .....23 : A-21
STEGER RD. .....31 : B-23
STEIBER ST. .....6 : C-5
STEPHENS DR., N. ....32 : E-22
STEPHENS DR., S. ....32 : E-22
STERLING CT. .....33 : L-26
STEVENS CT. .....16 : F-13
STEVENSON CT. .....40 : J-30
STEVENSON ST. .....40 : J-30
(Cedar Lake)
STEVENSON ST. .....40 : J-28
(Center Twp.)
STEVENSON ST. .....16 : J-13
(Gary)
STEWART CT. .....8 : F-9
(East Chicago)
STEWART CT. .....6 : B-5
(Hammond)
STILLWATER PKWY. ..42 : O-29
STOMMEL LA. .....23 : B-20
STONEBRIDGE DR. ....23 : D-20
STONEBRIDGE WAY ..23 : D-20
STONEGATE CT. .....32 : E-23
STONE RIDGE DR. ....31 : A-22
STONEY BROOK CT. ..42 : O-29
STRATFORD LA. .....23 : B-19
(Dyer)
STRATFORD LA. .....32 : E-22
(Schererville)
STRONG PL. .....16 : F-15
STRONG ST. .....16 : E-15
SULLIVAN CT. .....43 : W-29
(Lakes of the Four Seasons)
SULLIVAN CT. .....35 : W-25
(Merrillville)
SULLIVAN DR. .....27 : W-18
SULLIVAN LA. .....35 : W-25
SULLIVAN ST. .....11 : W-10
(Gary)
SULLIVAN ST. .....27 : W-18
(Hobart)
SULLIVAN ST. .....19 : W-14
(Lake Station)
SUMMER DR. .....32 : E-22
SUMMER ST. .....7 : B-11
SUMMERHILL DR. ....31 : A-22
SUMMERTIME CT. ....23 : B-21
SUMMIT CT. .....41 : M-27
SUMMIT ST. .....33 : M-26
SUMMIT WAY .....31 : A-23
SUMMIT PARK
CT., N. .....41 : M-27
SUMMIT PARK
CT., S. (2) .....41 : M-27
SUMMIT PARK
CT., W. (1) .....41 : M-27
SUN FLOWER AVE. ....31 : C-24
SUNFLOWER LA. .....23 : A-19
SUNNYBROOK AVE. ..23 : C-20
SUNNYBROOK CT. ....32 : E-23
SUNNYSIDE AVE. .....23 : A-21
(Dyer)
SUNNYSIDE AVE. .....15 : A-14
(Munster)
SUNNYSIDE PL. .....40 : H-30
SUNRISE BLVD. .....19 : W-12
SUNRISE DR. .....43 : W-28
SUNSET AVE. .....31 : B-26
SUNSET BLVD. .....23 : D-21
SUNSET CT. .....23 : B-21
(Dyer)
SUNSET CT. .....31 : B-26
(Hanover Twp.)
SUNSET DR. .....31 : D-22
SUNSET LA. .....15 : A-15
SUNSET RD. .....34 : O-22
SUPERIOR AVE. .....6 : B-5
(Hammond)
SUPERIOR AVE. .....23 : B-17
(Munster)
SUPERIOR CT. .....8 : H-8
(East Chicago)
SUPERIOR CT. .....43 : W-27
(Winfield)
SURREY CT. .....42 : O-28
SUSAN DR. .....24 : H-21
SUSSEX DR. .....24 : H-21
SUTTON PL. .....23 : B-18
SWAN DR. .....25 : K-21
SWIFT AVE. .....18 : R-16
SWIFT ST. .....26 : R-19
SWISS AVE. .....19 : U-16
SYCAMORE AVE. .....16 : E-15
SYCAMORE CT. (3) ....33 : K-23
SYCAMORE DR. .....31 : B-22
(Dyer)
SYCAMORE DR. .....27 : T-20
(Hobart)
SYCAMORE LA. .....15 : A-15
SYCAMORE ST. .....33 : M-26

## T

TAFT PL. .....17 : M-12
(Gary)
TAFT PL. .....25 : M-19
(Merrillville)
TAFT ST. .....25 : M-17
(Calumet Twp.)
TAFT ST. .....9 : M-11
(Gary)
TAFT ST. .....33 : M-22
(Merrillville)
TAHOE DR. .....43 : W-27
TAL DR. .....32 : E-23
TALL OAKS DR. .....39 : D-29
TAMARACK DR. .....27 : U-20
(Hobart)
TAMARACK DR. .....23 : B-17
(Munster)
TAMARACK DR. .....24 : F-21
(Schererville)
TANAGER ST. .....27 : V-20
(Hobart)
TANAGER ST. .....25 : K-21
(Schererville)
TANEY CT. .....25 : M-20
TANEY PL. .....41 : M-30
(Center Twp.)
TANEY PL. .....17 : M-12
(Gary)
TANEY PL. .....25 : M-19
(Merrillville)
TANEY PL. .....33 : M-22
(Merrillville)
TANEY ST. .....41 : M-30
(Center Twp.)
TANEY ST. .....9 : M-11
(Gary)
TANEY ST. .....33 : M-24
(Merrillville)
TANGLEWOOD CT. ....42 : O-29
(Crown Point)
TANGLEWOOD CT. ....15 : D-12
(Hammond)
TANGLEWOOD DR. ....15 : D-12
(Hammond)
TANGLEWOOD DR. ....31 : C-22
(Schererville)
TANGLEWOOD LA. ....23 : D-18
TANYA TER. .....32 : J-23
TAPPER AVE. .....15 : B-13
(Hammond)
TAPPER AVE. .....15 : B-15
(Munster)
TAPPER PL. .....31 : B-22
TAPPER ST. .....31 : B-24
TATE DR. .....31 : C-22
TAYLOR ST. .....32 : J-22
TEAKWOOD CIR. .....23 : D-18
TEAKWOOD CT. .....23 : D-18
(Highland)
TEAKWOOD CT. .....23 : D-21
(Schererville)
TEAKWOOD LA. .....23 : D-18
TEAKWOOD MEWS ....23 : D-18
TEAL TER. .....25 : K-21
TELL AVE. .....7 : C-10
TEMPLE ST. .....9 : N-9
TENBROOK DR. .....41 : M-27
TENNESSEE AVE. .....16 : H-12
TENNESSEE ST. .....42 : P-27
(Crown Point)
TENNESSEE ST. .....18 : P-13
(Gary)
TERRACE CT. .....23 : D-18
TERRACE DR. .....23 : D-18
(Highland)
TERRACE DR. .....15 : A-15
(Munster)
TERRACE DR. .....24 : E-21
(Schererville)
TERRI LA. .....24 : H-21
TEXAS ST. .....18 : R-13
(Gary)
TEXAS ST. .....18 : R-16
(Lake Station)
THERESA DR. .....31 : D-22
THICKET LA. .....23 : B-17
THIEL DR. .....31 : D-22
THIEL ST. .....32 : E-24
THIELEN ST. .....32 : E-25
THISTLE LA. .....23 : C-18
THOMAS ST. .....41 : N-27
THORNHILL DR. .....43 : W-28
(Lakes of the Four Seasons)
THORNHILL DR. .....31 : C-22
(Schererville)
THORNTON ST. .....7 : B-11
THREE SPRINGS DR. ..32 : E-25
TICONDEROGA ST. ....31 : C-22
TIEBEL DR. .....24 : F-21
TIGER ST. .....35 : V-26
TILDEN ST. .....18 : R-16
TILLY DR. .....15 : C-13
TIMBEREDGE CT. .....23 : D-18
TIMBEREDGE LA. .....23 : D-18
TIMBER RIDGE LA. ....23 : D-18
TIMBERWOOD LA. ....23 : C-18
(Munster)
TIMBERWOOD LA. ....23 : D-21
(Schererville)
TIMRICK DR. .....15 : A-16
TIPPECANOE CT. .....11 : W-11
TIPPECANOE PL. .....11 : W-11
(Gary)
TIPPECANOE PL. .....43 : W-29
(Winfield Twp.)
TIPPECANOE ST. .....11 : W-10
(Gary)
TIPPECANOE ST. .....19 : W-14
(Lake Station)
TOD AVE. .....7 : D-9
TOLLE PL. .....17 : L-12
TOMAHAWK RD. .....31 : B-22
TOMPKINS CT. .....24 : J-21
TOMPKINS PL. .....41 : K-29
TOMPKINS ST. .....9 : K-11
TOPAZ DR. .....26 : S-20
TORRENCE AVE. .....7 : B-9
TOWER CT. .....31 : B-22
TOWLE AVE. .....7 : A-9
TOWLE ST. .....31 : A-23
TRAILSIDE PL. .....43 : W-29
TRALEE CT. .....23 : C-19
TRANKIE CT. .....7 : B-10
TRAVERSE CITY CT. ..23 : D-20
TREADWAY RD. .....23 : B-18
TREE ST. (4) .....40 : H-31
TREMONT LA. .....43 : W-28
TREMONT TR. .....32 : H-22
TRENTA CT. .....24 : F-21
TRENTON CT. .....41 : N-28
TRENTON ST. .....41 : N-28
TREVINO ST. .....35 : V-26
TRIANA AVE. .....32 : F-25
TRILLIUM DR. .....31 : A-23
TROON CT. .....23 : D-19
TROUT WINE RD. .....33 : N-26
TRUCHARD CT. .....33 : M-25
TRUE AVE. .....24 : F-18
TRUE AVE., N. .....24 : F-18
TRUMAN CIR. .....40 : F-31
TRUMAN ST. .....7 : B-10
TRYALL LA. .....23 : B-19
TUCKAHOE PL. .....23 : C-17
TUCKAWAY CT. .....43 : V-27
TUDOR CT. .....23 : B-18
TULEY CT. .....31 : D-26
TULIP CT. .....33 : K-23
TULIP DR. .....15 : D-16
TULIP LA. .....27 : W-17
(Hobart)
TULIP LA. .....15 : C-16
(Munster)
TULIP TREE LA. .....23 : A-21
TUMBLEWEED DR. ....24 : J-20
TURIN DR. .....32 : E-23
TURNBERRY DR. .....23 : D-19
TURNER CT. .....25 : L-18
TURNER ST. .....41 : N-27
TWIN CIR. .....43 : W-27
TWIN CREEK BLVD. ..23 : C-18
TYLER AVE. .....23 : A-19
(Dyer)
TYLER AVE. .....19 : T-15
(New Chicago)
TYLER CIR. .....33 : N-23
TYLER CT. .....33 : N-26
(Crown Point)
TYLER CT. .....17 : N-13
(Gary)
TYLER CT. .....25 : N-21
(Merrillville)
TYLER CT. .....31 : C-22
(Schererville)
TYLER PL. .....25 : N-20
TYLER ST. .....41 : N-30
(Center Twp.)
TYLER ST. .....34 : O-26
(Crown Point)
TYLER ST. .....17 : N-12
(Gary)
TYLER ST. .....19 : U-15
(Lake Station)
TYLER ST. .....33 : N-22
(Merrillville)

## U

UNION CIR. .....32 : J-23
UNION CT. .....27 : V-20
UNION DR. .....32 : F-24
UNION PL. .....11 : W-11
UNION ST. .....41 : N-27
(Crown Point)
UNION ST. .....11 : W-10
(Gary)
UNION ST. .....27 : W-17
(Hobart)
UNION ST. .....19 : W-14
(Lake Station)
UNIVERSITY DR. .....15 : B-16
UTAH ST. .....18 : S-12
(Gary)
UTAH ST. .....18 : S-15
(Lake Station)
UTAH ST., N. .....34 : S-23
(Ross Twp.)
UTAH ST., S. .....34 : S-23
(Ross Twp.)
UTOPIA DR. .....40 : E-31

## V

VALDMAN DR. .....41 : M-29
VALE DR. .....32 : J-22
VALENCIA DR., E. ....33 : N-25
VALENCIA DR., W. ....33 : N-25
VALLEY CT. .....24 : H-21
(Schererville)
VALLEY CT. .....31 : D-26
(St. John)
VALLEY DR. .....31 : D-26
VALLEYVIEW CT. .....31 : A-23
VALPARAISO AVE. ....23 : B-17
VAN BUREN AVE. .....23 : A-19
(Dyer)
VAN BUREN AVE. .....15 : B-12
(Hammond)
VAN BUREN AVE. .....15 : B-15
(Munster)
VAN BUREN AVE. .....19 : T-15
(New Chicago)
VAN BUREN CT. .....34 : O-25
(Crown Point)
VAN BUREN CT. .....26 : O-20
(Merrillville)
VAN BUREN CT. .....15 : B-15
(Munster)
VAN BUREN CT., S. ..26 : O-21
(Merrillville)
VAN BUREN LA. .....26 : O-21
VAN BUREN PL. .....18 : O-14
(Gary)
VAN BUREN PL. .....26 : O-21
(Merrillville)
VAN BUREN ST. .....42 : O-29
(Center Twp.)
VAN BUREN ST. .....34 : O-25
(Crown Point)
VAN BUREN ST. .....23 : A-19
(Dyer)
VAN BUREN ST. .....18 : O-12
(Gary)
VAN BUREN ST. .....26 : O-21
(Merrillville)
VAN BUREN ST. .....34 : O-24
(Merrillville)
VAN BUREN ST. .....19 : U-15
(New Chicago)
VANDERBERG PL. ....43 : W-29
VANDERBURG ST. ....11 : W-11
(Gary)
VANDERBURG ST. ....19 : W-14
(Lake Station)
VENICE CT. .....32 : E-22
VENICE DR. .....32 : E-22
VENTURA DR. .....31 : D-23
VENTURA TR. .....31 : D-23
VENZKE RD. .....31 : D-22
VERBENA CT. .....31 : C-24
VERBENA DR. .....15 : B-16
(Munster)
VERBENA DR. .....31 : C-24
(St. John)
VERMILLION DR. .....40 : H-30
VERMILLION ST. .....11 : W-10
(Gary)
VERMILLION ST. .....27 : W-19
(Hobart)
VERMILLION ST. .....19 : W-14
(Lake Station)
VERMONT CIR. .....42 : P-27
VERMONT CT. .....26 : P-17
VERMONT PL. .....26 : P-18
VERMONT ST. .....18 : P-13
(Gary)
VERMONT ST. .....26 : P-19
(Merrillville)
VERNON AVE. .....8 : E-9
(East Chicago)
VERNON AVE. .....24 : F-21
(Schererville)
VERNON DR. .....16 : E-16
VETERANS LA. .....33 : L-25
VETERANS MEMORIAL
PKWY. .....41 : K-27
(Center Twp.)
VETERANS MEMORIAL
PKWY. .....42 : P-30
(Crown Point)
VICKROY DR. .....41 : L-27
VICTOR DR. .....27 : U-17
VICTORIA .....7 : A-8
(Hammond)
VICTORIA CIR. .....43 : W-27
(Winfield)
VICTORIA CT. .....23 : B-18
(Munster)
VICTORIA PL. .....33 : K-23
(Schererville)
VICTORIA RD. .....32 : E-22
(Schererville)
VIGO ST. .....11 : W-10
(Gary)
VIGO ST. .....19 : W-14
(Lake Station)
VIGO ST. .....35 : W-25
(Merrillville)
VILLAGIO WAY .....32 : F-25
VINE CT. .....15 : A-12
(Hammond)
VINE CT. .....26 : R-19
(Hobart)
VINE PL. .....16 : E-12
VINE ST. .....16 : F-12
VIOLET DR. .....31 : C-24
VIOLET LA. .....31 : A-23
VIRGINIA CT. .....42 : P-28
VIRGINIA LA. .....32 : E-22
VIRGINIA PL. .....18 : P-14
(Gary)
VIRGINIA PL. .....34 : P-22
(Merrillville)
VIRGINIA ST. .....42 : P-28
(Crown Point)
VIRGINIA ST. .....18 : P-12
(Gary)
VIRGINIA ST. .....27 : T-17
(Hobart)
VIRGINIA ST. .....26 : P-21
(Merrillville)
VIVAN CT. .....15 : C-16

## W

W. BURRELL DR. .....41 : L-28
WABASH AVE. .....17 : M-12
(Gary)
WABASH AVE. .....7 : A-9
(Hammond)
WABASH PL. .....27 : T-18
WABASH ST. .....27 : T-17
WAITE ST. .....17 : M-13
(Gary)
WAITE ST. .....25 : M-20
(Merrillville)
WALL ST. .....31 : D-24
WALLACE RD. .....7 : C-11
(Hammond)
WALLACE RD. .....31 : D-23
(St. John)
WALLACE ST. .....41 : L-29
(Center Twp.)
WALLACE ST. .....17 : L-13
(Gary)
WALLACE ST. .....33 : L-22
(Merrillville)
WALLHAVEN CT. .....43 : W-29
WALNUT AVE. .....23 : C-20
(Dyer)
WALNUT AVE. .....7 : C-10
(Hammond)
WALNUT CT. .....41 : M-27
WALNUT DR. .....15 : C-16
WALNUT LA. .....41 : L-27
(Crown Point)
WALNUT LA. .....26 : S-18
(Hobart)
WALNUT PKWY. .....41 : M-28
WALNUT RD. .....32 : E-22
WALNUT ST. .....41 : M-27
(Crown Point)
WALNUT ST. .....15 : D-15
(Highland)
WALNUT HILL CIR. ....43 : W-29
WALSH AVE. .....7 : C-10
WALSH CT. .....31 : C-26
WALTER AVE. .....7 : B-11
(Hammond)
WALTER AVE. .....26 : O-21
(Merrillville)
WALTHAM ST. .....7 : A-11
WARREN ST. .....11 : W-10
(Gary)
WARREN ST. .....7 : A-11
(Hammond)
WARREN ST. .....19 : W-14
(Lake Station)
WARRICK PL. .....19 : W-14
WARRICK ST. .....11 : W-10
(Gary)
WARRICK ST. .....19 : W-14
(Lake Station)
WARWICK AVE. .....6 : B-4
WARWICK CT. .....23 : C-17
WASHINGTON AVE. ....19 : T-15
WASHINGTON CIR. ....15 : C-16
WASHINGTON CT. ....34 : O-22
WASHINGTON ST. ....40 : F-30
(Cedar Lake)
WASHINGTON ST. ....42 : O-30
(Crown Point)
WASHINGTON ST. .....8 : F-7
(East Chicago)
WASHINGTON ST. ....18 : O-12
(Gary)
WASHINGTON ST. ....15 : A-12
(Hammond)

# LAKE COUNTY


WASHINGTON ST. ....27 : U-17
(Hobart)
WASHINGTON ST. ....26 : O-19
(Merrillville)
WATER ST. ....27 : U-18
WATERFORD CROSSING ....41 : M-27
WATERSIDE LA. ....42 : O-29
WATERVILLE CT. ....23 : B-19
WATLING ST. ....8 : F-7
WAVELAND AVE. ....15 : D-13
WAVERLY CT. ....31 : C-24
WAVERLY DR. ....17 : M-12
(Gary)
WAVERLY DR. ....31 : C-24
(St. John)
WAXWING CIR. ....27 : V-20
WAYBALY DR. ....17 : M-12
WAYMOND AVE. ....23 : D-17
WAYNE CT. ....19 : W-15
WAYNE ST. ....11 : W-10
(Gary)
WAYNE ST. ....28 : X-17
(Hobart)
WAYNE ST. ....19 : W-14
(Lake Station)
WAYNE ST. ....43 : W-29
(Winfield Twp.)
WEATHER CT. ....27 : V-17
WEBB ST. ....7 : A-11
WEBSTER AVE. ....7 : A-10
WEBSTER CT. ....32 : H-23
WEBSTER ST. ....16 : H-13
(Gary)
WEBSTER ST. ....32 : H-24
(St. John Twp.)
WEDGEWOOD CT. ....32 : J-22
WEGG AVE. ....7 : C-9
WELLINGTON DR. ....23 : B-18
WELLINGTON TER. ....23 : C-18
(Munster)
WELLINGTON TER. ....23 : D-20
(Schererville)
WELLS CT. ....31 : B-22
(Dyer)
WELLS CT. ....27 : W-18
(Hobart)
WELLS PL. ....11 : W-10
WELLS ST. ....41 : M-28
(Crown Point)
WELLS ST. ....12 : X-10
(Gary)
WELLS ST. ....19 : W-14
(Lake Station)
WEST ST. ....41 : M-27
WESTBROOK CT. ....34 : O-26
WESTBROOK DR. ....34 : O-26
WESTBURY CT. ....32 : E-23
WEST CREEK DR. ....35 : U-22
WEST END CT. ....40 : F-30
WESTFIELD CT. ....16 : J-16
WEST GLEN PARK AVE. ....24 : H-17
WEST LAKE SHORE DR. ....43 : W-28
WESTMILL CT. ....35 : W-22
WESTMINSTER LA. ....23 : B-18
WESTMINSTER PL. ....23 : A-18
WESTOVER DR. ....43 : W-28
WEST PARK AVE. ....6 : B-5
WEST POINT DR. ....7 : C-9
WEST RIDGE ENTRANCE TO LTV STEEL ....6 : E-6
WESTVALLEY DR. ....41 : K-28
WESTWIND CT. ....43 : W-28
WESTWOOD CT. ....41 : K-28
(Center Twp.)
WESTWOOD CT. ....33 : K-23
(Schererville)
WESTWOOD PL. ....41 : K-28
WHEELER CT. ....40 : J-30
WHEELER DR. ....33 : N-26
WHEELER PL. ....24 : J-19
(Griffith)
WHEELER PL. ....32 : J-24
(St. John Twp.)
WHEELER ST. ....40 : J-30
(Cedar Lake)
WHEELER ST. ....41 : N-27
(Crown Point)
WHEELER ST. ....16 : J-12
(Gary)
WHEELER ST. ....24 : J-17
(Griffith)
WHISPER CT. ....32 : F-23
WHISPERING OAKS CT. ....23 : D-18
WHITCOMB ST. ....41 : L-27
(Center Twp.)
WHITCOMB ST. ....41 : L-30
(Center Twp.)
WHITCOMB ST. ....17 : L-12
(Gary)
WHITCOMB ST. ....33 : L-22
(Merrillville)
WHITE AVE. ....19 : U-15
WHITE CT. ....41 : M-31
WHITE ST. ....33 : M-22
WHITEHALL DR. ....42 : O-29
WHITEHALL GARDEN 23 : A-18
(Dyer)
WHITEHALL GARDEN 23 : A-17
(Munster)
WHITE HAWK DR. ....33 : L-26
WHITE OAK AVE. ....7 : C-10
(East Chicago)
WHITE OAK AVE. ....15 : C-14
(Hammond)
WHITE OAK AVE. ....23 : C-18
(Munster)
WHITE OAK AVE. ....31 : C-25
(St. John)
WHITE OAK AVE. ....6 : C-5
(Whiting)
WHITE OAK CIR. ....23 : C-18
WHITE OAK DR. ....41 : L-29
WHITE OAK LA. ....15 : C-14
(Hammond)
WHITE OAK LA. ....23 : D-18
(Highland)
WHITE OAK LA. ....23 : C-18
(Munster)
WHITE OAK PL. ....15 : C-14
WHITE OAK ST. ....39 : C-28
WHITEWATER CT. ....35 : W-26
WHITEWATER CROSSING ....32 : E-24
WHITEWOOD DR. ....23 : D-19
WHITNEY PL. ....32 : H-23
WHITNEY ST. ....16 : H-13
WICKER AVE. ....15 : D-13
(Hammond)
WICKER AVE. ....16 : E-16
(Highland)
WICKER BLVD. ....39 : D-30
(Cedar Lake)
WICKER BLVD. ....31 : D-22
(Dyer)
WICKER BLVD. ....23 : D-19
(Schererville)
WICKER BLVD. ....39 : D-27
(St. John)
WICKER PARK BLVD. 15 : D-15
WIGGS AVE. ....24 : H-18
WILCOX ST. ....7 : B-10
WILDERNESS CT. ....23 : C-19
WILDERNESS DR. ....23 : C-19
WILDFLOWER LA. ....23 : A-19
(Dyer)
WILD FLOWER LA. ....23 : C-18
(Munster)
WILDFLOWER WAY ....23 : C-21
WILD ROSE DR. ....26 : S-18
WILD ROSE LA. ....23 : C-18
(Munster)
WILDROSE LA. ....24 : J-20
(Schererville)
WILDWOOD CIR. ....23 : D-18
(Highland)
WILDWOOD CIR. ....23 : D-17
(Munster)
WILDWOOD CT. ....23 : D-17
WILDWOOD DR. ....40 : E-30
(Cedar Lake)
WILDWOOD DR. ....23 : D-17
(Highland)
WILDWOOD DR. ....31 : D-24
(St. John)
WILDWOOD LA. ....23 : D-18
(Highland)
WILDWOOD LA. ....23 : D-21
(Schererville)
WILDWOOD RD. ....15 : A-12
WILHELM ST. ....24 : F-21
WILL CT. ....41 : M-28
WILLARD AVE. ....15 : C-12
WILLARD ST. ....17 : L-13
WILLET AVE. ....27 : V-20
WILLIAM ST. ....41 : N-27
WILLIAMS CT. ....41 : L-29
(Center Twp.)
WILLIAMS CT. ....41 : M-28
(Crown Point)
WILLIAMS DR. ....41 : M-28
WILLIAMS ST. ....25 : K-18
(Calumet Twp.)
WILLIAMS ST. ....17 : L-13
(Gary)
WILLIAMS ST. ....7 : A-11
(Hammond)
WILLIAMS ST. ....33 : L-22
(Merrillville)
WILLIAMS ST. ....33 : L-24
(Schererville)
WILLIS AVE. ....7 : C-11
WILLOW CT. ....7 : B-10
(Hammond)
WILLOW CT. ....23 : C-19
(Schererville)
WILLOW DR. ....19 : T-15
(Lake Station)
WILLOW DR. ....18 : S-15
(Liverpool)
WILLOW LA. ....31 : B-22
(Dyer)
WILLOW LA. ....23 : D-19
(Schererville)
WILLOW LA. ....32 : F-24
(St. John)
WILLOW PL. ....27 : U-17
WILLOW ST. ....26 : R-17
WILLOWBROOK RD. ..23 : D-20
WILLOWOOD CT. ....43 : W-29
WILSON AVE. ....24 : F-21
WILSON CT. ....33 : M-23
WILSON PL. ....41 : M-27
(Crown Point)
WILSON PL. ....15 : C-13
(Hammond)
WILSON PL. ....33 : L-22
(Merrillville)
WILSON ST. ....17 : L-13
(Gary)
WILSON ST. ....27 : T-17
(Hobart)
WILSON ST. ....33 : L-24
(Merrillville)
WILSON ST. ....15 : C-16
(Munster)
WILSON ST. ....24 : F-21
(Schererville)
WIMBLEDON DR. ....32 : E-23
WINCHESTER LA. ....32 : H-22
WINDFIELD DR. ....23 : C-18
WINDHILL LA. ....31 : A-22
WINDING TR. ....32 : E-24
WINDSONG WAY ....31 : B-26
WINDSOR CT. ....32 : H-22
WINDSOR LA. ....23 : B-19
WINDSOR PL. ....23 : B-18
(Munster)
WINDSOR PL. ....43 : W-28
(Winfield Twp.)
WINDYHILL CT. ....35 : W-22
WINDYHILL RD. ....43 : W-29
WINSTON CT. ....24 : E-19
WINTERBERRY LA. ....23 : C-21
WINTERGREEN CT. ....32 : J-23
WIRTH RD. ....16 : H-16
WIRTZ CT. ....33 : M-26
WIRTZ RD. ....41 : M-27
WISCONSIN ST. ....18 : R-14
(Gary)
WISCONSIN ST. ....27 : U-17
(Hobart)
WISCONSIN ST. ....26 : R-20
(Hobart)
WISCONSIN ST. ....18 : R-16
(Lake Station)
WISCONSIN ST. ....19 : T-15
(New Chicago)
WISCONSIN ST. ....26 : R-20
(Ross Twp.)
WOLF DR. ....33 : K-22
WOOD AVE. ....7 : B-10
WOOD CT. ....35 : W-22
(Deep River)
WOOD CT. ....24 : J-17
(Griffith)
WOOD ST. ....41 : N-28
(Crown Point)
WOOD ST. ....24 : J-17
(Griffith)
WOOD ST., S. ....24 : J-20
(St. John Twp.)
WOOD HAVEN LA. ....31 : A-22
WOODHOLLOW CT. ....23 : D-19
WOODHOLLOW DR. ..23 : D-19
WOODHOLLOW LA. ....15 : D-12
WOODLAND AVE. ....40 : F-30
WOODLAND CT. ....40 : F-30
(Cedar Lake)
WOODLAND CT. ....26 : S-18
(Hobart)
WOODLAND CT. ....43 : W-27
(Lakes of the Four Seasons)
WOODLAND DR. ....33 : K-24
(Schererville)
WOODLAND DR. ....31 : C-25
(St. John)
WOODLAND LA. ....26 : S-17
WOODLAND TR. ....27 : V-20
WOODLANE DR. ....25 : M-20
WOODLAWN AVE. ....24 : H-17
(Griffith)
WOODLAWN AVE. ....15 : B-13
(Hammond)
WOODLAWN AVE. ....15 : B-15
(Munster)
WOODLAWN PL. ....16 : H-16
WOODLAWN ST. ....40 : J-31
WOODMAR AVE. ....15 : D-13
WOODMAR CT. ....39 : D-27
WOODMAR LA. ....39 : D-27
WOODMAR PL. ....39 : D-31
(Cedar Lake)
WOODMAR PL. ....39 : D-28
(Hanover Twp.)
WOODMAR ST. ....39 : D-28
WOODSIDE DR., E. ....24 : H-17
WOODSIDE DR., W. ..24 : H-17
WOODVIEW DR. ....32 : J-22
WOODWARD AVE. ....15 : B-12
(Hammond)
WOODWARD AVE. ....15 : D-16
(Highland)
WREN CT. ....24 : F-17
(Griffith)
WREN CT. ....23 : C-17
(Munster)
WREN CT. ....33 : K-22
(Schererville)
WREN DR. ....24 : F-18
(Griffith)
WREN DR. ....23 : D-17
(Munster)
WREN DR. ....25 : K-21
(Schererville)
WREN LA. ....24 : F-18
WRIGHT AVE. ....24 : H-18
WRIGHT DR. (2) ....33 : N-26
WRIGHT ST. ....17 : L-16
(Calumet Twp.)
WRIGHT ST. ....41 : N-27
(Crown Point)
WRIGHT ST. ....17 : L-13
(Gary)
WRIGHT ST. ....33 : L-22
(Merrillville)
WRIGHT ST. ....33 : L-24
(Merrillville)
WRIGHTWOOD ST. ....40 : H-30
WURSTER CT. ....19 : V-15
WYOMING ST. ....18 : S-12
(Gary)
WYOMING ST. ....26 : S-21
(Hobart)
WYOMING ST. ....18 : S-15
(Lake Station)


## Y


YELLOWSTONE PKWY. ....19 : U-15
YEW AVE. ....19 : U-15
YORK PL. ....23 : B-18
YORK RD. ....32 : E-22
YORK ST. ....40 : H-30
YORKTOWN ST. ....41 : N-28
YOUKEY DR. ....33 : N-26
YOUNG DR. (4) ....33 : N-26


## Z


ZEPHYR CT. ....23 : C-18

# PORTER COUNTY STREET INDEX

## NUMERICAL STREETS


1ST ST. ....30 : JJ-19
(Center Twp.)
1ST ST. ....28 : Z-19
(Wheeler)
1ST ST. (19) ....20 : Y-12
(Portage)
1ST ST., E. ....14 : JJ-9
(Porter)
1ST ST., N. ....14 : HH-9
(Porter)
1ST ST., W. ....14 : HH-9
(Porter)
2ND ST. ....30 : JJ-19
(Center Twp.)
2ND ST. ....14 : JJ-11
(Chesterton)
2ND ST. ....28 : Z-19
(Wheeler)
2ND ST. (18) ....20 : Y-12
(Portage)
2ND ST., N. ....14 : HH-9
(Westchester Twp.)
3RD ST. ....30 : JJ-19
(Center Twp.)
3RD ST. ....14 : JJ-11
(Chesterton)
3RD ST. ....28 : Z-19
(Wheeler)
3RD ST. (17) ....20 : Y-12
(Portage)
3RD ST., N. ....14 : HH-9
(Westchester Twp.)
4TH ST. ....30 : JJ-19
(Center Twp.)
4TH ST. ....14 : JJ-11
(Chesterton)
4TH ST. ....20 : Y-12
(Portage)
4TH ST. ....28 : Z-19
(Wheeler)
4TH ST., N. ....14 : HH-9
(Porter)
5TH ST. ....30 : JJ-19
(Center Twp.)
5TH ST. ....14 : HH-11
(Chesterton)
5TH ST. ....20 : Y-12
(Portage)
5TH ST. ....28 : Z-19
(Wheeler)
6TH AVE. ....20 : X-12
6TH ST. ....30 : JJ-19
(Center Twp.)
6TH ST. ....14 : HH-11
(Chesterton)
6TH ST. ....20 : Z-12
(Portage)
6TH ST. ....28 : Z-19
(Wheeler)
7TH ST. ....14 : HH-11
(Chesterton)
7TH ST. ....20 : Z-12
(Portage)
8TH ST. ....14 : HH-11
(Chesterton)
8TH ST. ....20 : Z-12
(Portage)
9TH ST. ....14 : HH-11
(Chesterton)
9TH ST. ....20 : Z-12
(Portage)
10TH ST. ....14 : HH-11
11TH ST. ....14 : HH-11
12TH ST. ....14 : HH-11
13TH ST. ....14 : HH-11
14TH ST. ....14 : HH-11
15TH ST. ....14 : HH-11
16TH ST. ....14 : HH-11
17TH ST. ....14 : HH-11
18TH ST. ....14 : FF-11
19TH ST. ....14 : FF-11
20TH ST. ....14 : FF-11
21ST ST. ....14 : FF-11
22ND ST. ....14 : FF-11
23RD ST. ....14 : FF-11
24TH ST. ....22 : FF-12
25 E. ....14 : HH-8
25TH PL. ....14 : FF-11
25TH ST. ....22 : FF-12
31ST AVE. ....20 : X-15
50 E. ....22 : HH-13
50 N. ....38 : FF-25
(Center Twp.)
50 N. ....36 : Z-25
(Union Twp.)
50 S. ....38 : JJ-26
(Morgan Twp.)
50 S. ....44 : Z-27
(Porter Twp.)
50 W. ....30 : FF-20
(Center Twp.)
50 W. ....22 : FF-13
(Liberty Twp.)
50 W. ....14 : FF-9
(Porter)
75 S. PL. ....45 : CC-27
75 W. ....22 : FF-12
(Chesterton)
75 W. ....22 : FF-16
(Liberty Twp.)
100 E. ....22 : JJ-13
(Chesterton)
100 E. ....14 : JJ-9
(Porter)
100 N. ....38 : JJ-25
(Center Twp.)
100 N. ....36 : AA-25
(Union Twp.)
100 S. ....44 : AA-27
100 W. ....38 : FF-25
(Center Twp.)
100 W. ....22 : FF-14
(Liberty Twp.)
100 W. ....45 : EE-29
(Morgan Twp.)
100 W. ....14 : FF-9
(Porter)
101 E. ....38 : JJ-25
106 W. ....30 : FF-19
125 W. ....14 : FF-11
(Chesterton)
125 W. ....30 : FF-18
(Liberty Twp)
150 E. ....38 : KK-24
(Center Twp.)
150 E. ....14 : JJ-9
(Tremont)
150 E. ....22 : KK-12
(Westchester Twp.)
150 N. ....37 : EE-24
(Center Twp.)
150 N. ....36 : X-24
(Union Twp.)
150 N. ....38 : KK-24
(Washington Twp.)
150 S. ....45 : EE-28
150 W. ....37 : EE-22
(Center Twp.)
150 W. ....21 : EE-14
(Liberty Twp)
175 E. ....14 : KK-9
175 W. ....29 : EE-19
200 E. ....22 : KK-13
(Chesterton)
200 E. ....30 : KK-20
(Washington Twp.)
200 E. ....14 : KK-8
(Westchester Twp.)
200 N. ....37 : CC-23
200 S. ....45 : EE-28
200 W. ....37 : EE-26
(Center Twp.)
200 W. ....21 : EE-15
(Liberty Twp.)
200 W. ....13 : EE-10
(Porter)
200 W. ....45 : EE-29
(Porter Twp.)
211 E. ....30 : KK-20
212 W. ....29 : EE-19
213 S. ....44 : Z-28
250 E. ....22 : KK-13
250 S. ....44 : Y-29
250 W. ....29 : DD-21
(Center Twp.)
250 W. ....45 : DD-31
(Porter Twp.)
266 W. ....29 : DD-20
267 E. ....30 : KK-18
275 E. ....38 : KK-22
(Washington Twp.)
275 E. ....14 : KK-8
(Westchester Twp.)
275 S. ....44 : X-29
275 W. ....45 : DD-27
281 W. ....37 : DD-26
300 E. ....30 : KK-18
(Jackson Twp.)
300 E. ....14 : KK-7
(Pine Twp.)
300 S. ....44 : AA-30
300 W. ....13 : DD-11
(Burns Harbor)
300 W. ....29 : DD-21
(Center Twp.)
300 W. ....21 : DD-13
(Chesterton)
300 W. ....21 : DD-16
(Liberty Twp.)
300 W. ....45 : DD-27
(Porter Twp.)
310 E. ....14 : KK-8
325 W. ....29 : DD-19
325 W. ....37 : CC-25
350 N. ....38 : FF-22
(Center Twp.)
350 N. ....36 : Z-22
(Union Twp.)
350 S. ....44 : X-30
350 S. ....45 : EE-30
350 W. ....45 : CC-30
(Porter Twp.)
350 W. ....37 : CC-24
(Union Twp.)
375 N. ....29 : EE-21
375 S. ....45 : DD-30
375 W. ....13 : CC-11
(Burns Harbor)
375 W. ....29 : CC-21
(Union Twp.)
400 N. ....29 : EE-21
(Center Twp.)
400 N. ....29 : BB-21
(Union Twp.)
400 N. ....30 : KK-21
(Washington Twp.)
400 S. ....45 : BB-31
400 W. ....13 : CC-10
450 N. ....30 : FF-20
(Center Twp.)
450 N. ....28 : Z-20
(Union Twp.)
450 S. ....44 : X-31
450 W. ....45 : BB-28
(Porter Twp.)
450 W. ....29 : BB-20
(Union Twp.)
469 N. ....30 : KK-20
475 S. ....45 : DD-31
475 W. ....29 : BB-21
500 N. ....29 : EE-20
(Center Twp.)
500 N. ....30 : KK-20
(Center Twp.)
500 N. ....29 : BB-20
(Union Twp.)
500 W. ....28 : AA-18
(Portage Twp.)
500 W. ....36 : AA-23
(Union Twp.)
550 N. ....30 : HH-19
(Center Twp.)
550 N. ....29 : CC-19
(Union Twp.)
550 W. ....36 : AA-22
600 N. ....30 : HH-18
(Center Twp.)
600 N. ....29 : BB-18
(Union Twp.)
600 W. ....44 : Z-28
(Porter Twp.)
600 W. ....36 : Z-23
(Union Twp.)
625 W. ....28 : Z-19
625 W. ....36 : Z-22
632 N. ....30 : KK-18
650 N. ....30 : KK-18
(Jackson Twp.)
650 N. ....29 : EE-18
(Liberty Twp.)
650 W. ....28 : Y-20
660 N. ....30 : JJ-18
675 W. ....44 : Y-28
(Porter Twp.)
675 W. ....28 : Y-20
(Union Twp.)
687 W. ....36 : Y-25
700 N. ....30 : HH-17
(Liberty Twp.)
700 N. ....28 : Z-17
(Portage Twp.)
700 W. ....28 : Y-18
(Portage Twp.)
700 W. ....44 : Y-30
(Porter Twp.)
700 W. ....36 : Y-25
(Union Twp.)
712 W. ....28 : Y-17
725 W. ....44 : Y-28
(Porter Twp.)
725 W. ....36 : Y-23
(Union Twp.)
750 N. ....30 : FF-17
(Liberty Twp.)
750 N. ....30 : KK-17
(Liberty Twp.)
750 N. ....29 : BB-17
(Portage Twp.)
750 W. ....36 : X-23
775 N. ....22 : FF-16
800 N. ....22 : FF-16
(Liberty Twp.)
800 N. ....22 : KK-16
(Liberty Twp.)
800 N. ....21 : BB-16
(Portage Twp.)
850 N. ....21 : EE-15
875 N. ....21 : EE-15
900 N. ....21 : EE-15
950 N. ....22 : KK-14
(Jackson Twp.)
950 N. ....22 : HH-14
(Liberty Twp.)
1000 N. ....21 : DD-13
1050 N. ....22 : KK-13
(Chesterton)
1050 N. ....22 : KK-13
(Jackson Twp.)
1050 N. ....22 : FF-13
(Liberty Twp.)
1100 N. ....22 : JJ-12
1200 N. ....13 : CC-11
1225 N. ....13 : DD-11
(Burns Harbor)
1225 N. ....14 : KK-11
(Westchester Twp.)
1275 N. ....14 : KK-10
1300 N. ....14 : KK-10
1350 N. ....14 : HH-9
1366 N. ....14 : KK-9
1400 N. ....14 : KK-9
1430 E. ....14 : JJ-9
1450 N. ....14 : JJ-8
1500 N. ....14 : KK-8


## ALPHABETICAL INDEX

### A


AARON DR. ....30 : KK-19
ABBERCORN AVE. ....20 : Z-15
ABBEY LA. ....22 : JJ-12
ABERCROMBIE DR. ....21 : DD-13
ABERDEEN DR. ....37 : EE-26
ABINGTON ST. ....37 : EE-26
ACADEMY ST. ....38 : HH-22
ACADIA RD. ....29 : DD-17
ACKERMAN DR. ....14 : HH-10
ADAMS ST. ....21 : BB-12
ADE AVE. ....38 : KK-22
ADMIRAL CT. ....13 : EE-11
ADMIRAL DR. ....13 : EE-11
AEROPOSTALE DR. ....21 : DD-13
AGAPE LA. ....30 : JJ-19
AHREN DR. ....14 : KK-10
AIRPORT RD. ....20 : AA-16
AKELA DR. ....37 : DD-23
ALAN DR. ....38 : KK-23
ALBERT ST. ....38 : JJ-22
ALDER CIR. ....12 : AA-11
ALDI LA. ....38 : KK-23
ALED LA. ....22 : HH-15
ALEXA ST. ....21 : BB-14
ALEXANDER DR. ....21 : EE-14
ALEXIS ST. ....20 : AA-15
ALICE ST. ....30 : KK-20
ALLEGHENY DR. ....44 : Z-27
ALLEN ST. ....44 : Y-27
ALLISON ST. ....20 : Z-16
ALLIUM CT. ....30 : HH-20
ALOMA LA. ....21 : BB-14
ALPINE CT. ....30 : HH-17
ALTA DR. ....22 : HH-16
AMANDA CT. ....21 : EE-15
AMARILLO ST. ....21 : BB-13
AMEN CORNER CT. ....22 : KK-12
AMERICAN WAY ....20 : AA-16
AMERIPLEX DR. ....12 : AA-11
AMHURST CT. ....36 : AA-24
AMHURST PL. ....36 : AA-23
AMHURST RD. ....36 : AA-24
ANDERSON AVE. ....20 : Z-15
ANDERSON RD. ....30 : HH-18
ANDOVER CT. ....30 : HH-19
ANDOVER DR. ....30 : HH-19
ANDREA DR. ....37 : CC-25
ANGEL LA. ....20 : AA-13
ANGELICA DR. ....37 : CC-25
ANGELINA ST. ....20 : AA-15
ANNABELLE CT. ....14 : FF-11
ANNETTO CT. ....44 : Y-27
ANTHONY DR. ....20 : Y-16
APACHE TR. ....13 : CC-10
APPALCHIAN WAY ....44 : Y-28
APPLE ST. ....21 : BB-12
APPLE WAY ....14 : KK-10
APPLEDOWN AVE. ....28 : Y-17
APPLETREE LA. ....30 : HH-21
APPOLLO LA. ....38 : FF-26
ARBOR CT. ....21 : DD-13
ARBOR DR. ....14 : KK-10
ARBORDALE DR. ....38 : KK-23
ARBORS BLVD. ....20 : AA-16
ARBRE CROCHE CT. ....14 : FF-9
ARBUTUS DR. ....14 : KK-10
ARCHITECT DR. ....14 : KK-10
ARDELL ST. ....20 : X-15
ARDMORE AVE. ....20 : Y-16
ARDMORE CT. ....20 : Z-16
ARGYLE CT. ....37 : DD-26
ARLENE DR. ....37 : EE-26
ARLENE ST. ....20 : X-15
ARMOUR CT. ....22 : KK-12
ARMSTRONG ST. ....20 : AA-12
ARNDT ST. (1) ....22 : KK-13
ARRAN QUAY TER. ....38 : FF-25
ARRON RD. ....30 : KK-19
ARROW ST. ....21 : CC-13
ARROWHEAD TR. ....14 : HH-10
ASH AVE. ....14 : HH-9
ASH ST. ....20 : Z-16
ASHBOURNE CT. ....30 : FF-21
ASHFORD CT. ....36 : AA-24
ASHFORD LA. ....36 : AA-24
ASHFORD ST. ....28 : X-17
ASHLAND ST. ....20 : X-16
ASHLEY DR. ....37 : CC-25
ASHWOOD ....20 : Y-14
ASPEN AVE. ....20 : Y-16
ASPEN DR. ....30 : HH-17
ASPEN DR. ....22 : HH-16
ASPEN LA. ....13 : EE-8
(Dune Acres)
ASPEN LA. ....14 : HH-8
(Westchester Twp.)
ASPEN RD. ....12 : Z-10
ASTER AVE. ....30 : JJ-21
ATLANTA BLVD. ....20 : AA-15
ATLANTA CT., E. ....20 : AA-15
ATLANTA CT., W. ....20 : AA-15
AUDUBON DR. ....38 : JJ-25
AUGUST DR. ....22 : KK-14
AUGUSTA BLVD. ....20 : AA-15
AUGUSTA DR. ....30 : KK-21
AUGUSTA ST. ....20 : Z-16
AUSTIN ST. ....21 : BB-13
AUSTRIA CT. ....30 : HH-17
AUTUMN LA. ....30 : FF-20
AVA AVE. ....21 : BB-13
AVONDALE AVE. ....38 : FF-22
AXE AVE. ....38 : JJ-24


### B


BABCOCK RD., N. ....13 : EE-11
BABCOCK RD., S. ....21 : EE-12
BAILEY DR. ....14 : HH-9
BAILEY DR., N. ....14 : HH-9
BAILEY DR., S. ....14 : HH-9
BAILEY ST. ....20 : AA-12
BAILLY DR. ....13 : EE-9
BAKER RD. (7) ....30 : JJ-20
BALDWIN CT. ....38 : KK-22
BALDWIN ST. ....20 : Y-16
BALLANTRAE ST. ....37 : EE-26
BALLARD AVE. ....14 : HH-9
BALLENISLE CT. ....14 : KK-11
BALTIMORE CT. ....21 : DD-16
BALTIMORE RD. ....29 : DD-17
BANBURY PL. ....37 : BB-24
BARBERRY LA. ....22 : KK-16
BARNARD DR. ....30 : FF-21
BARON CT. ....30 : JJ-21
BARTLETT DR. ....38 : KK-22
BARTZ RD. ....38 : KK-22
BASHER ST. ....36 : AA-26
BATON RIDGE ....14 : HH-10
BATSON DR. ....20 : Y-16
BAY RD. ....21 : BB-14
BAYBERRY CT. ....30 : FF-18
BAYOU AVE. ....21 : BB-13
BAYSIDE WAY (1) ....14 : FF-11
BEACH DR. ....14 : FF-7
BEACH LA. ....12 : Y-9
BEACH LANE CT. ....12 : Z-9
BEACHVIEW CT. ....44 : X-28
BEACON LA. ....38 : JJ-22
BEAM ST. ....14 : FF-10
BEAN BLOSSOM CT. (11) ....38 : FF-24
BEAR BLVD. ....20 : Y-12
BEAR LA. ....30 : JJ-20
BEAR GRASS CT. (5) ....38 : FF-24
BEAR PAW (4) ....20 : Y-12
BEAR PAW DR. ....21 : BB-14
BEAUTY CREEK CT. ....30 : FF-21
BEAUTY CREEK DR. ....30 : FF-21
BEAUTY CREEK RUN ....30 : FF-21
BEAVER BLVD. (11) ....20 : Y-12
BEAVER RD. (1) ....30 : JJ-20
BEDFORD CIR. ....30 : HH-20
BEDFORD CT. ....30 : HH-20
BEDFORD RD. ....30 : HH-20
BEECH ST. ....38 : JJ-23
BEECHWOOD AVE. ....20 : AA-14
BEECHWOOD CT. ....38 : KK-22
BEE HIVE LA. ....20 : X-12
BEIGE AVE. ....21 : CC-12
BELL AVE. ....20 : X-14
BELMONT ST. ....20 : Y-14
BELPLANE CT. ....21 : CC-13
BELVEDERE DR. ....30 : FF-21
BENDER ST. ....20 : Y-15
BENJAMIN ST. ....28 : Z-17
BENTLEY ST. (2) ....22 : KK-13
BENT TREE CROSSING (9) ....30 : HH-21
BERG ST. ....13 : EE-11
BERGAMO CT. ....44 : X-27
BERGAMO LA. ....44 : X-27
BERGAMO LA., E. ....44 : X-27
BERKLEY DR. ....38 : HH-22
BERNIE BLVD. ....22 : FF-15
BERNIE CT. ....22 : FF-15
BEROSKI RD. ....29 : DD-21
BERTHOLET BLVD. ....38 : KK-25
BERWICK DR. ....30 : KK-21
BEULAH VISTA BLVD. ....38 : HH-22
BEULAHVISTA DR. ....36 : Z-26
BEVERLY CT. ....20 : Y-15
BEVERLY DR. ....22 : JJ-12
BIG TREE LA. ....21 : EE-15
BILLINGS ST. ....38 : HH-22
BIRCH AVE. ....20 : Y-16
(Portage)

# PORTER COUNTY

BIRCH AVE. .....14 : HH-9
(Porter)
BIRCH LA. .....22 : KK-15
BIRCHWOOD CT. .....30 : KK-21
BIRDIE WAY .....22 : FF-12
BISCAYNE ST. .....36 : AA-26
BITTERSWEET CT. ....22 : HH-12
(Chesterton)
BITTERSWEET CT. ....12 : Z-10
(Ogden Dunes)
BITTERSWEET LA. ....30 : KK-19
(Center Twp.)
BITTERSWEET LA. ....12 : Z-10
(Ogden Dunes)
BLACK HAWK RD. ....30 : KK-19
BLACK OAK LA. .....30 : HH-19
BLACK PARTRIDGE
LA. .....30 : JJ-21
BLACKSTONE CIR. ....21 : BB-14
BLACKWELL LA. .....22 : JJ-14
BLAIR LA. .....30 : KK-20
BLAKE RD. .....20 : X-15
BLANCHE LA. .....13 : CC-11
BLARNEY STONE TER. 38 : FF-26
BLOOMINGDALE AVE. 30 : HH-20
BLUEBELL ST. .....28 : Y-17
BLUE BIRD CT. .....20 : Z-12
BLUE BIRD ST. .....20 : Z-12
BLUE GROUSE ST. ....30 : KK-21
BLUE HERON DR. .....30 : FF-20
BLUE JAY CT. .....38 : JJ-26
BLUE JAY DR. .....38 : JJ-26
BLUE MOUND DR. ....30 : KK-21
BLUE PHLOX CT. .....14 : FF-9
BOB-O-LINK RD. (15) 30 : JJ-20
BOBWHITE CIR. .....30 : KK-20
BOCA LAGO DR. .....38 : KK-22
BOCA RATON DR. .....38 : KK-22
BOCA TEEKA DR. .....38 : KK-22
BOGATA AVE. .....38 : FF-23
BOGEY BLVD. .....22 : FF-12
BOILERMAKER CT. ....38 : KK-24
BOND AVE. .....38 : HH-22
BOO RD., N. .....13 : CC-11
BOO RD., S. .....13 : CC-11
BOO BOO AVE. (14)....20 : Y-12
BOONE GROVE RD. ....37 : EE-26
BOSTWICK AVE. (3) ..22 : KK-13
BOTE ST. .....14 : HH-7
BOULDER AVE. .....20 : X-16
BOUNDARY ST. .....38 : HH-23
BOWMAN DR. .....38 : KK-24
BOWSER AVE. .....14 : JJ-11
BRADT LA. .....22 : JJ-13
BRAE BURN BLVD. ....22 : KK-12
BRAEMEAR DR. .....37 : EE-25
BRAMBLE TRACE .....22 : KK-12
BRANDONBURY DR. ..30 : JJ-19
BRANDT ST. .....20 : Y-14
BRANDYWINE RD. ....44 : X-27
BREMEN AVE. .....20 : Y-16
BRENDA CT. .....30 : JJ-17
BRENNAN PL. .....38 : FF-26
BRENTWOOD AVE. ....21 : CC-14
BRENTWOOD DR. .....30 : HH-20
BRIAM CIR. .....30 : KK-18
BRIAM DR. .....30 : KK-18
BRIAR LA. .....30 : JJ-19
BRIAR RD. .....30 : JJ-19
BRIARCLIFF CT. .....22 : HH-12
BRIAR STONE .....30 : FF-18
BRIARWOOD DR. .....21 : CC-16
BRIDLEWOOD LA. ....37 : DD-23
BRIE ST. .....20 : AA-15
BRIGHTON CIR. .....30 : KK-19
BRIGHTON LA. .....37 : EE-26
BRISTOL LA. .....30 : HH-20
BRISTOL ST. .....28 : X-17
BRITNEY ST. .....28 : Z-17
BROADACRE RD. .....44 : X-28
BROADMOOR DR. ....22 : HH-16
BROADWAY AVE. .....14 : HH-11
BROCKMER ST. .....14 : FF-7
BROCKTON PL. .....37 : BB-24
BRODIE CT. .....30 : JJ-17
BRONZE AVE. .....21 : CC-12
BROOK DR. .....21 : CC-16
BROOKFIELD DR. (2)..14 : FF-11
BROOKLINE DR. .....20 : X-16
BROOKSHIRE CT. .....37 : BB-24
BROOKSHIRE DR. .....30 : HH-20
BROOKVIEW AVE. .....28 : Y-17
BROOKVIEW LA. .....30 : FF-18
BROOKWOOD CT. .....45 : CC-27
BROUGHTON AVE. ....20 : AA-15
BROWN AVE. .....14 : JJ-10
BROWN CT. .....14 : JJ-10
BROWN ST. .....20 : X-15
(Portage)
BROWN ST. .....38 : JJ-23
(Valparaiso)
BROWNING LA. .....22 : HH-15
BRUCE AVE. .....21 : CC-14
BRUCE AVE. .....20 : Y-14
BRUCE CT. .....20 : X-14
BRUMMITT PKWY. ....14 : KK-10
BRUMMITT RD. .....14 : KK-11
BRUMMITT PARK DR. 14 : KK-10
BRUNSWICK CT. .....30 : JJ-20
BRYANT .....20 : Y-15
BUCKEYE AVE. .....20 : X-15
BUCKINGHAM AVE. ....28 : X-17
BUCKINGHAM DR. ....30 : FF-21
BUCKLEY BAY .....20 : AA-14
BUCKTHORNE CT. ....22 : KK-15
BUELL DR. .....22 : KK-13
BULLSEYE LAKE RD. ..30 : JJ-20
BUNKER DR. .....21 : EE-12
BURDICK DR. .....22 : KK-12
BURDICK RD. .....22 : KK-12
BURLINGTON BEACH
RD. .....30 : HH-20
BURLWOOD DR. .....21 : DD-13
BURNHAM AVE. (2)...28 : X-17
BURNHAM CT. .....36 : AA-24
BURNS DR. .....12 : AA-11
BURNSFIELD CT. .....37 : DD-25
BURR OAK DR. .....14 : HH-10
(Chesterton)
BURR OAK DR. .....30 : KK-17
(Liberty Twp.)
BURWELL DR. .....14 : HH-9
BUSH AVE. .....21 : CC-13
BUSH ST. .....38 : HH-22
BUSSE ST. .....14 : FF-10
BUTTERCUP AVE. .....28 : Y-17
BUTTERFIELD DR. ....14 : KK-11
BUTTERFLY RD. (7) ..20 : Y-12
BUTTERNUT CT. .....38 : KK-23
BUTTERNUT LA. .....38 : KK-23
BYFIELD PKWY. .....38 : FF-24

# C

CAIN DR. .....38 : KK-23
CALAVERAS DR. .....37 : EE-23
CALHOUN CT. .....38 : HH-22
CALIFORNIA AVE. .....36 : Z-26
CALLOWAY CT. .....38 : FF-26
CALUMET AVE. .....30 : KK-19
(Center Twp.)
CALUMET AVE. .....12 : X-10
(Portage)
CALUMET AVE. .....14 : JJ-8
(Tremont)
CALUMET AVE. .....38 : JJ-22
(Valparaiso)
CALUMET RD. .....14 : JJ-11
CALVIN AVE. .....38 : HH-22
CAMBE CT. .....44 : X-27
CAMBER RD. .....38 : HH-25
CAMBRIDGE CT. .....37 : BB-23
CAMDEN CT. .....36 : AA-23
CAMERON PL. .....38 : FF-25
CAMILLA DR. .....30 : HH-21
CAMPBELL ST. .....38 : HH-22
CAMPFIRE PL. (5) ....20 : Y-12
CAMPUS DR., E. .....38 : JJ-23
CAMPUS DR., N. .....38 : JJ-23
CAMPUS DR., S. .....38 : JJ-23
CAMPUS DR., W. .....38 : JJ-23
CANARY AVE. .....20 : Z-13
CANARY CT. .....38 : KK-23
CANDEN AVE. .....20 : Z-14
CANDLEWOOD CT. ....22 : HH-12
CANDLEWOOD DR. ....30 : HH-20
CANDY LA. .....20 : Y-12
CANONIE DR. .....14 : JJ-9
CANRIGHT RD. .....22 : KK-13
CANTERBURY AVE. ....28 : X-17
CANTERBURY CIR. ....21 : EE-14
CANVASBACK LA. .....21 : EE-16
CANYON AVE. .....20 : Y-12
CAPITAL ST. .....20 : AA-12
CAPITOL RD. .....29 : DD-17
CARDINAL AVE. .....20 : Z-12
CARDINAL CT. .....14 : HH-9
CARDINAL LA. .....30 : JJ-20
CARLA CT. .....20 : AA-14
CARLA DR. .....14 : HH-10
CARLISLE LA. .....38 : FF-25
CARLSON AVE. .....20 : Z-12
CARLSON TER. .....22 : KK-13
CARLSON CORNERS ..14 : FF-11
CARMEL ST. .....21 : BB-14
CARMEN DR. .....37 : CC-25
CARMEN ST. .....20 : AA-14
CARMODY DR. .....14 : KK-11
CARNATION AVE. .....20 : Y-13
CARNATION CT. .....20 : Z-13
CAROL .....20 : Y-15
CARPATHIAN DR. .....44 : Z-28
CARRIAGE DR. .....38 : KK-22
CARRICK LA. .....22 : KK-12
CARRSBROOKE DR. ..30 : JJ-21
CARTER CT. .....30 : KK-20
CASCADE DR. .....38 : KK-22
CASTLE ST. .....13 : DD-11
CASTLE BLUFF .....20 : AA-14
CASTLETON RD. .....30 : HH-19
CASTLEWOOD DR. ....29 : DD-19
CATKIN CIR. .....22 : JJ-12
CATTAIL LA. .....21 : EE-16
CEDAR AVE. .....14 : FF-9
CEDAR CT. .....12 : Z-10
(Ogden Dunes)
CEDAR CT. .....38 : JJ-22
(Valparaiso)
CEDAR LA. .....38 : JJ-24
CEDAR ST. .....38 : JJ-22
CEDAR TR. .....12 : Z-10
CEDAR CREEK CIR. ....21 : CC-13
CEDAR CREEK CT. ....38 : FF-24
CENTER CT. .....20 : AA-12
CENTER ST. .....21 : DD-13
(Chesterton)
CENTER ST. .....20 : AA-12
(Portage)
CENTER ST. .....38 : HH-23
(Valparaiso)
CENTRAL AVE. .....20 : X-14
(Portage)
CENTRAL AVE. .....14 : JJ-8
(Tremont)
CENTRAL AVE. .....30 : HH-20
(Valparaiso)
CHADWICK DR. .....37 : BB-23
CHALEMEL DR. .....14 : HH-9
CHAMBLEE DR. .....38 : KK-22
CHAMPAGNE DR. .....30 : HH-21
CHANDANA TR. .....30 : KK-21
CHANNEL DR. .....36 : Z-26
CHAPEL DR. .....38 : JJ-23
CHAPMAN AVE. .....28 : Y-17
CHARLES ST. .....30 : JJ-20
(Center Twp.)
CHARLES ST. .....20 : Y-14
(Portage)
CHARLOTTE ST. .....20 : AA-14
CHAUCER CT. .....37 : BB-24
CHEROKEE CIR. .....30 : KK-21
CHERRYFIELD .....29 : CC-17
CHERRY HILLS DR. ....14 : KK-11
CHERRYWOOD CT. ....37 : BB-26
CHERRYWOOD LA. ....37 : BB-26
CHERRY WOOD
TRACE .....20 : X-13
CHERYL ST. .....21 : BB-14
CHESAPEAKE PARK
DR. .....38 : KK-22
CHESHIRE AVE. .....28 : Y-17
CHESHIRE CT. .....37 : BB-24
CHESTER AVE. .....38 : JJ-23
CHESTERFIELD AVE. ..13 : CC-11
CHESTERFIELD DR. ..30 : FF-21
CHESTERTON BLVD. ..14 : HH-11
CHESTNUT .....12 : Y-10
(Ogden Dunes)
CHESTNUT BLVD. .....22 : HH-12
(Chesterton)
CHESTNUT ST. .....20 : Y-13
(Portage)
CHESTNUT ST. .....38 : HH-23
(Valparaiso)
CHEVY CT. .....13 : CC-11
CHEYENNE CIR. .....30 : KK-21
CHICAGO ST. .....12 : X-10
(Portage)
CHICAGO ST. .....38 : HH-23
(Valparaiso)
CHICKADEE LA. (14) ..30 : JJ-20
CHICORY LA. .....29 : EE-19
CHIEF CIR. .....14 : HH-10
CHIMNEY HILL CT. ....30 : JJ-20
CHIMNEY HILL DR. ....30 : JJ-20
CHIPPENANUCK
CT. (6) .....38 : FF-24
CHIPPEWA TR. .....13 : DD-10
CHIQUIA CT. .....38 : HH-24
CHRISMAR .....12 : Y-10
CHRISTY ST. .....20 : Z-15
CHURCH CT. .....21 : EE-15
CHURCH ST. .....21 : DD-13
CHURCHILL CT. .....38 : FF-25
CHURCH VIEW CT. ....30 : HH-21
CHURCHVIEW DR. ....20 : AA-14
(Portage)
CHURCH VIEW DR. ....30 : HH-20
(Valparaiso)
CIMARRON DR. .....37 : EE-26
CINDY LA. (12) .....20 : Y-12
CINDY'S CURVE (8)....20 : Y-12
CINNAMON TEAL CT...28 : Y-19
CIRCLE DR. .....14 : FF-8
CIRQUE CT. .....44 : X-27
CIRQUE DR. .....44 : X-27
CITY VIEW DR. .....38 : HH-24
CLAIRBORNE
CROSSING .....30 : HH-21
CLAM DR. .....20 : Y-12
CLARENDON CT. .....37 : EE-26
CLARK DR. .....38 : HH-24
CLARKE DR. .....14 : FF-9
CLAUSSONS LA. .....30 : JJ-20
CLAY DR. .....30 : JJ-18
CLAYTON ST. .....30 : JJ-20
CLEAR CREEK .....29 : CC-17
CLEARWATER ST. ....21 : BB-13
CLEARY RD. .....22 : KK-13
CLEM AVE. .....20 : X-13
CLIFFBROOK CT. .....44 : X-29
CLIFFORD RD. .....38 : FF-22
CLIFFORD WAY .....13 : CC-11
CLIFTY CREEK CT. ....38 : FF-24
CLIFTY FALLS CT. ....38 : FF-24
CLIMBING TREE CT. ..29 : EE-21
CLINTON AVE. .....20 : AA-15
CLOISTER DR. .....29 : CC-18
CLOVER LA. .....38 : HH-22
CLOVER ST. .....20 : AA-12
CLUB CT. .....30 : KK-21
CLUBHOUSE DR. .....14 : FF-8
CLYDIA ST. .....20 : X-13
COACHMAN TR. .....30 : HH-21
COAN ST. .....13 : DD-11
COBBLE LA. .....44 : Y-29
COBBLESTONE DR. ....30 : FF-20
COBBLESTONE LA. ....22 : HH-12
COCA COLA RD. .....20 : Z-12
COD DR. .....20 : Y-12
COFFEE CREEK RD. ....14 : HH-10
COLDSPRING RD. .....44 : X-29
COLE ST. (4) .....22 : KK-13
COLEMAN ST. .....14 : HH-9
COLLEGE AVE. .....38 : JJ-23
COLLEGE PL. .....38 : JJ-23
COLONIAL DR. .....14 : KK-11
(Chesterton)
COLONIAL DR. .....38 : KK-23
(Washington Twp.)
COLUMBINE CIR. .....30 : JJ-21
COMBS CT. .....13 : CC-11
COMEFORD RD. .....38 : KK-24
COMMERCE ST. .....30 : JJ-21
COMMODORE CT. .....13 : EE-11
COMMODORE LA. .....13 : EE-11
COMPASS DR. .....13 : BB-10
COMPTON CT. .....21 : EE-14
CONCORD AVE. .....20 : X-14
CONCORD CIR. .....37 : CC-25
CONCORD ST. .....21 : EE-16
CONCORD SQUARE
DR. .....30 : HH-19
CONESTOGA DR. .....14 : KK-10
CONNOR CT. .....30 : JJ-17
CONTACT ST. .....20 : Y-14
COOLEY ST. .....20 : X-15
COOL SPRING DR. ....37 : CC-23
COOLWOOD DR. .....38 : FF-24
COPPES CT. .....20 : AA-12
CORAL AVE. .....21 : CC-12
CORDELE ST. .....20 : AA-15
CORI CT. .....30 : HH-20
CORINTH AVE. .....38 : KK-22
CORNWELL RD. .....29 : CC-17
CORONADO AVE. .....20 : AA-15
CORY LA. .....22 : HH-12
CORYANA DR. .....30 : KK-19
COSLET DR. .....14 : HH-10
COSSETT MILL
AVE. (10) .....22 : KK-13
COSTELLO DR. .....21 : BB-14
COTTAGE AVE. .....28 : AA-20
COTTAGE VIEW LA. ....30 : HH-19
COTTAGE VIEW TER. ..30 : HH-19
COTTAM AVE. .....28 : AA-20
COTTONWOOD LA. ....12 : Z-9
(Ogden Dunes)
COTTONWOOD LA. ....30 : HH-20
(Valparaiso)
COUNCIL DR. .....14 : KK-10
COUNTRY CT. .....38 : KK-22
COUNTRY RD. .....13 : CC-11
COUNTRY CLUB DR. ..44 : X-28
COUNTRY CLUB RD. ..30 : KK-20
COUNTY LINE RD. ....20 : X-14
(Portage)
COUNTY LINE RD. ....44 : X-29
(Porter Twp.)
COUNTY LINE RD. ....36 : X-25
(Union Twp.)
COUNTY LINE RD. ....28 : X-20
(Union Twp.)
COURTLAND DR. .....38 : KK-22
COURTNEY ST. .....38 : JJ-24
COVE CIR. .....13 : EE-11
COVE TR. .....13 : EE-11
COVENANT CIR. .....38 : JJ-25
COVENTRY CIR. .....30 : JJ-20
COVENTRY CT. .....29 : CC-17
COVENTRY LA. .....29 : CC-18
COVENTRY RD. .....29 : CC-17
COVERED WAGON TR. 30 : KK-18
COVINGTON CT. .....22 : HH-15
COVINGTON DR. .....22 : HH-15
CRABAPPLE LA. .....22 : KK-15
CRAB TREE LA. .....22 : HH-12
CREASY DR. .....21 : CC-13
CREEKSIDE CT. .....30 : KK-20
CREEKSIDE DR. .....30 : KK-20
CREEKVIEW CT., E. ....20 : Z-16
CREEKVIEW CT., W. ..20 : Z-16
CREITA ST. .....14 : JJ-11
CRESCENT RD. .....30 : JJ-19
CREST DR. .....14 : FF-8
(Dune Acres)
CREST DR. .....30 : KK-17
(Liberty Twp.)
CRESTVIEW DR. .....38 : HH-24
CRICKLEWOOD CT. ....30 : FF-21
CRIMSON DR. .....30 : KK-19
CRISMAN RD. .....12 : AA-11
CROCKER ST. .....21 : DD-13
CROCKETT AVE. .....30 : KK-21
CROCUS CT. .....20 : Y-13
CROCUS ST. .....20 : Y-13
CROFT WALK AVE. ....28 : Y-17
CROOKED SHADOW
WAY .....29 : EE-20
CROSS CREEK RD. ....30 : JJ-20
CROSS MEADOWS
DR. .....29 : CC-17
CRYSTAL CREEK RD...44 : X-29
CUB RUN .....38 : KK-22
CUMBERLAND DR. ....30 : JJ-21
CURTIS DR. .....30 : KK-18
CYPRESS LA. .....13 : EE-8
CYPRESS CREEK CT. ..38 : FF-24
CYRUS ST. .....38 : JJ-24

# D

DABBERT DR. .....14 : HH-7
DAINESWAY .....38 : JJ-22
DAISY DR. .....20 : Y-13
DAKOTA ST. .....14 : FF-11
DALE AVE. .....21 : BB-12
DALKE RD. .....21 : DD-14
DALY ST. .....38 : HH-23
DAMON ST. .....20 : X-13
DANICA DR. .....37 : DD-24
DANIEL BURNHAM
DR. .....12 : AA-11
DANIELLE DR. .....21 : EE-15
DANIELS CT. .....13 : CC-11
DANLEE DR. .....21 : CC-14
DANUBE AVE. .....20 : X-15
DANVERS PKWY. .....38 : FF-24
DAVID BLVD. .....13 : EE-11
DAVID DR. .....22 : FF-12
DAVID RD. .....37 : EE-23
DAVIDANO CT. .....36 : X-26
DAWN DR. .....21 : DD-16
DEARBORN RD. .....29 : CC-17
DEARBORN ST. (4) ....14 : HH-7
DEBBIE LA. .....20 : Y-16
DEBRA ST. .....20 : Y-16
DECOY DR. .....21 : EE-16
DEER TR. .....12 : Y-10
DEER CREEK CT. .....38 : FF-24
DEERFIELD LA. .....14 : FF-11
DEER MEADOW TR. ..30 : FF-18
DEERPATH CT. .....45 : CC-27
DEER RIDGE RD. .....37 : CC-23
DEER VALLEY RD. ....44 : X-28
DEERVIEW DR. .....21 : CC-13
DEERWOOD DR. .....22 : KK-14
DEFIANCE AVE. .....20 : AA-14
DEL MAR CT. .....36 : Z-26
DELOS MARR
AVE. (9) .....22 : KK-13
DELTA DR. .....20 : AA-16
DEL VISTA DR. .....38 : HH-22
DENISE DR. .....20 : Z-15
DESTINY ST. .....20 : Z-15
DEVON CT. .....37 : CC-24
DEVON RD. .....37 : CC-24
DEVON ST. .....28 : X-17
DEVONSHIRE RD. .....29 : DD-17
DEVONSHIRE ST. .....28 : X-17
DIAMOND BLVD. .....30 : FF-20
DIANA CT. .....12 : Y-10
DIANA RD. .....12 : Y-10
DIANE ST. .....21 : CC-14
DICKENS LA. .....22 : JJ-15
DICKINSON RD. .....22 : KK-12
DILLE DR. .....22 : KK-13
DIVIGHT RD. .....37 : EE-23
DIVISION RD. .....38 : JJ-26
(Morgan Twp.)
DIVISION RD. .....36 : AA-26
(Porter Twp.)
DIXON AVE. .....30 : JJ-18
DIXON DR. .....30 : HH-21
DIXON PKWY. .....13 : EE-11
DOGGONE AVE. (16) ..20 : Y-12
DOGLEG DR. .....22 : FF-12
DOGWOOD DR. .....14 : KK-10
DOGWOOD LA. .....22 : FF-12
DOLPHIN DR. .....20 : X-13
DOMBEY LA. .....20 : X-13
DOMBEY RD. .....20 : X-14
DOMKE CT. .....38 : JJ-25
DOMKE DR. .....38 : JJ-25
DONAVAN DR. .....37 : EE-23
DON HOVEY DR. .....38 : JJ-24
DONNA AVE. .....20 : X-13
DORCHESTER BLVD. ..37 : BB-23
DORCHESTER CIR. ....37 : BB-23
DORCHESTER CT. .....37 : BB-23
DORETTA ST. .....20 : AA-13
DORNOCH ST. .....37 : EE-26
DORSET DR. .....30 : HH-21
DOUBLE EAGLE LA. ....30 : KK-21
DOUGLAS DR. .....20 : Z-12
DOVE DR. .....38 : KK-23
DOVEDALE AVE. .....28 : Y-17
DOVER AVE. .....28 : X-17
DOVER ST. .....38 : KK-23
DRAKE DR. .....21 : EE-16
DRIFTWOOD ST. .....20 : AA-12
DRIVERS WAY .....21 : EE-12
DROP ANCHOR DR. ..44 : X-29
DRUIM TR. .....44 : Y-27
DUDLEY ST. .....14 : FF-7
DUFFER DR. .....21 : EE-12
DUMAS ST. .....38 : HH-24
DUNBAR ST. (5) .....22 : KK-13
DUNDEE ST. .....37 : EE-26
DUNE FOREST ST. ....21 : BB-13
DUNELAND DR. (1) ....14 : HH-7
DUNE MEADOWS DR. 14 : FF-9
DUNES HWY. .....13 : CC-10
(Burns Harbor)
DUNES HWY. .....12 : Z-10
(Portage)
DUNES HWY. .....13 : EE-9
(Porter)
DUNES HWY. .....14 : KK-7
(Westchester Twp.)
DUNES FOREST TR. ..14 : HH-9
DUNES VIEW AVE. ....14 : FF-9
DUNEWOOD DR. .....22 : HH-12
DUNWOODY CIR. .....38 : KK-22
DUNWOODY CT. .....38 : KK-22
DUNWOODY DR. .....38 : KK-22
DURNESS CT. .....37 : DD-25
DUTCH MILL ST. .....20 : Z-15
DWIGHT RD. .....37 : EE-23

# E

EAGLE AVE. .....20 : Z-12
EAGLE CT. .....38 : JJ-26
EAGLE ST. .....21 : EE-12
EAGLE CREEK RD. ....21 : CC-16
EAGLE NEST DR. .....14 : KK-11
EAGLE RIDGE DR. ....21 : EE-16
EARTHSTONE DR. ....38 : JJ-22
EAST DR. .....30 : KK-17
(Liberty Twp.)
EAST DR. .....38 : KK-23
(Valparaiso)
EAST RD. .....14 : FF-8
EAST BEND DR. .....20 : Z-16
EASTBROOKE DR. ....38 : JJ-22
EAST HILL RD. .....12 : Z-9
EAST LAKE SHORE
DR. .....44 : X-28
EASTPORT CENTER
DR. .....38 : KK-24
EASTWIND DR. .....21 : EE-16
EASTWOOD ST. .....20 : AA-13
EASY ST. .....30 : JJ-19
ECHO TR. .....21 : CC-14
EDGEWATER BEACH
RD. .....30 : JJ-19
EDGEWOOD DR. .....37 : BB-23
EDGEWOOD ST. .....20 : X-14
EDGEWOOD
GLEN (12) .....30 : HH-21
EDINBURGH CT. .....37 : EE-26
EDINBURGH ST. .....37 : EE-26
EDITH ST. .....21 : BB-15
ED McDASHOWICZ
DR. .....14 : HH-9
EDMOND CT. .....22 : HH-16
EDWARD LA. .....38 : JJ-22
EEL CT. (17) .....38 : FF-24
EISENHOWER AVE. ....21 : BB-12
(Portage)
EISENHOWER AVE. ....30 : JJ-21
(Valparaiso)
ELAINE AVE. .....21 : CC-13
ELEANOR DR. .....30 : FF-21
ELEANOR ST. .....20 : Z-14
ELGIN ST. .....21 : DD-13
ELIZA RD. .....36 : Z-26
ELIZABETH AVE. .....20 : AA-14
ELIZABETH DR. .....38 : JJ-22
ELM CT. .....14 : HH-11
(Chesterton)
ELM CT. .....38 : JJ-22
(Valparaiso)
ELM ST. .....20 : Z-14
(Portage)
ELM ST. .....38 : JJ-23
(Valparaiso)
ELMAY RD. .....14 : JJ-9
ELMHURST AVE. .....38 : HH-22
ELM TREE LA. .....44 : X-29
ELMWOOD ST. .....20 : Y-14
ELMWOOD PARK DR. 22 : HH-16
EMERALD LA. .....30 : JJ-19
EMERSON ST. .....20 : Y-14
EMMA CT. .....38 : KK-22
EMMETSBURG AVE. ..38 : FF-22
EMMETT CT. .....30 : FF-21
ENGEL DR., E. .....38 : KK-23
ENGEL DR., W. .....38 : KK-23
ENGLE ST. .....20 : Y-14
ENGLEWOOD RD. .....29 : EE-17
ENTERPRISE AVE. ....38 : KK-24
ERIE AVE. .....21 : BB-13
ERIE ST. .....38 : HH-23
ESKIR LA. .....36 : Y-26
ESSEX DR. .....13 : EE-11
ESTERO PKWY. .....38 : KK-22
EUGENE AVE. .....21 : BB-12
EUGENE ST. .....14 : FF-11
EVANS AVE. .....38 : HH-22
(Valparaiso)
EVANS AVE. .....38 : KK-22
(Washington Twp.)
EVELYN ST. .....20 : X-15
EVERGREEN .....45 : BB-27
(Porter Twp.)
EVERGREEN AVE. .....20 : AA-14
(Portage)
EVERGREEN DR. .....30 : HH-20
(Valparaiso)
EVERGREEN ST. .....20 : Z-14
(Portage)

# PORTER COUNTY

EXETER AVE. .....28 : X-17
EXPLORER DR. .....30 : KK-20
EYRIE .....14 : HH-8

## F

FACTORY ST. .....38 : HH-23
FAIR ST. .....38 : HH-22
FAIRLANE ST. .....38 : JJ-22
FAIRVIEW AVE. .....38 : HH-25
(Center Twp.)
FAIRVIEW AVE. .....21 : BB-14
(Portage)
FAIRWAY DR. .....21 : EE-12
(Chesterton)
FAIRWAY DR. .....30 : HH-21
(Valparaiso)
FAITH DR. .....21 : EE-16
FALCON WAY .....21 : DD-16
FALLEN TIMBERS DR. 20 : AA-14
FARMDALE RD. .....30 : HH-20
FARMLAND CT. .....38 : JJ-25
FARMLAND DR. .....38 : JJ-25
FARREL ST. .....38 : FF-23
FATIMA ST. .....36 : AA-26
FEDERAL AVE. .....20 : AA-13
FEDERAL CT. .....20 : AA-13
FENTREE DR. .....37 : EE-26
FERN LA. .....14 : FF-8
FERN ST. .....20 : Y-14
FERNEKE RD. .....30 : KK-18
FERNHILL DR. .....38 : HH-22
FIELD DR. .....30 : JJ-18
FIELDSTONE DR. .....14 : HH-9
(Porter)
FIELDSTONE DR. .....44 : Y-29
(Porter Twp.)
FIESTA AVE. .....20 : Z-16
FIFIELD CT. .....21 : BB-13
FINCH CT. .....38 : KK-24
FIRESTONE DR. .....38 : JJ-23
FIRSHADE DR. .....14 : KK-9
FISHER ST. .....30 : HH-21
FISH LAKE ST. .....36 : AA-26
FITZ AVE. .....20 : Y-13
FLAMINGO DR. .....30 : KK-19
FLANTZ DR. .....14 : HH-10
FLAT ROCK CREEK
CT. (1) .....38 : FF-24
FLEETWOOD DR. .....30 : FF-19
FLEMMING RD. .....30 : KK-21
FLEMMING ST. .....14 : HH-9
FLINT DR. .....14 : HH-10
(Porter)
FLINT DR. .....44 : Y-29
(Porter Twp.)
FLINT LAKE GATEWAY
RD. .....30 : JJ-20
FLORENTINE ST. (2) ..14 : HH-7
FLOWER AVE. .....20 : Y-13
FLYNN RD. .....22 : KK-13
FOGGY GLEN (13) .....30 : HH-21
FORD AVE. .....21 : BB-12
FORDWICK LA. .....30 : HH-20
FOREST CIR. .....44 : X-29
FOREST LA. .....13 : CC-10
(Burns Harbor)
FOREST LA. .....44 : X-29
(Lakes of the Four Seasons)
FOREST GLEN (11) ....30 : HH-21
FOREST PARK AVE. ..38 : HH-22
FOREST VIEW DR. ....45 : CC-27
FOREST WOOD DR. ..37 : BB-23
FORMULA DR. .....38 : JJ-22
FORREST ST. .....20 : Y-14
FORT CREEK TR. .....14 : HH-9
FOSTER AVE. .....14 : HH-9
FOULIS CT. .....22 : KK-12
FOUR SEASONS CT. ..44 : X-29
FOUR SEASONS
PKWY. .....44 : X-29
FOX BURROW CT. ....29 : EE-19
FOX CHAPEL CT. .....36 : AA-23
FOX HOLLOW DR. ....14 : HH-9
FOXMOOR AVE. .....28 : X-17
FOX POINT DR. .....22 : HH-12
FOX RIVER RD. .....21 : CC-16
FOX TAIL AVE. .....21 : BB-14
FOXWOOD CT. .....30 : FF-18
FRAME ST. .....36 : Z-26
FRANCES AVE. .....14 : FF-10
FRANCES CT. .....20 : X-12
FRANCIS ST. (2) .....36 : Z-26
FRANCISCAN DR. .....29 : CC-17
FRANKLIN ST. .....14 : HH-10
(Porter)
FRANKLIN ST. .....38 : HH-22
(Valparaiso)
FREEDOM ST. .....20 : Y-13
FREEMAN ST. .....38 : JJ-23
FREESIA DR. .....30 : HH-20
FREMONT RD. .....29 : CC-17
FRIARS GREEN .....29 : CC-17
FRIDAY RD. .....14 : KK-11
FRIENDSHIP ST. .....21 : CC-14
FROGGY WAY (10) ....20 : Y-12
FRONTAGE RD. .....14 : HH-10
FRONTAGE RD. .....14 : FF-10
FULL MEADOWS CIR. 29 : EE-21
FURNESS RD. .....14 : KK-8
FURNESSVILLE RD. ..14 : KK-8
FURNLEIGH RD. .....14 : KK-8
FUTURA DR. .....20 : Z-15

## G

GADWALL CT. .....21 : EE-16
GAINESWAY CIR.,
RD. .....30 : HH-18
GALENA CT. (12) .....38 : FF-24
GALWAY DR. .....37 : EE-23
GARDEN GATEWAY ..30 : JJ-19
GARDENIA AVE. .....20 : Y-13
GARDENIA DR. .....30 : JJ-21
GARFIELD ST. .....38 : JJ-23
GARLAND CIR. .....30 : KK-18
GARNET DR. .....37 : CC-23
GARY AVE. .....20 : Y-14
GASTON AVE. .....20 : AA-15
GATEHOUSE
WALK (2) .....30 : HH-21
GATEMAN ST. .....20 : Y-16
GATEWAY BLVD. .....22 : KK-14
GAYLORD AVE. .....21 : BB-13
GAYWOOD AVE. .....20 : AA-13
GENE LA. .....38 : HH-22
GEORGE ST. .....38 : HH-22
GEORGIA ST. .....30 : JJ-20
GERALD ST. (1) .....36 : Z-26
GERANIUM CIR. .....30 : JJ-21
GIBRALTAR CT. .....38 : KK-22
GILLEEVAN CT. .....38 : FF-26
GILLEEVAN DR. .....38 : FF-26
GILLEEVAN LA. .....38 : FF-26
GINA DR. .....20 : Y-13
GINGERWOOD CT. ....30 : FF-18
GIVENS AVE. .....22 : KK-14
GLACIER TR. .....14 : FF-7
GLADE PL. .....38 : JJ-22
GLADYS LA. .....22 : JJ-12
GLASGOW ST. .....38 : FF-24
GLENALLYN DR. .....38 : KK-23
GLENCARRY CT. .....37 : DD-26
GLENCOE DR. .....37 : EE-25
GLENDALE BLVD. .....38 : HH-22
GLENEAGLES BLVD. ..30 : KK-21
GLENN DR. .....30 : HH-21
GLENROSE CT. .....38 : JJ-22
GLENROSE ST. .....20 : Y-15
GLENWIX ST. .....28 : X-17
GLENWOOD DR. .....29 : DD-19
GLENWOOD ST. .....20 : Y-15
GLENWOOD BEACH
TR. .....14 : HH-7
GOLDEN EAGLE DR. ..21 : EE-16
GOLDENEYE CT. .....21 : EE-16
GOLDENROD DR. .....45 : CC-27
GOLDFINCH ST. .....21 : BB-14
GOLF VIEW .....30 : HH-21
GOODRICH CT. .....30 : HH-20
GOODRICH RD. .....30 : FF-20
GOODVIEW DR. .....45 : EE-28
GOVERNOR RD. .....21 : CC-16
GRACE LA. .....22 : HH-12
GRADY ST. .....14 : JJ-10
GRAHAM RD. .....14 : KK-10
GRANDON CT. .....12 : Z-10
GRAND TRUCK INDUSTRIAL
PARK DR. .....38 : KK-22
GRAND VIEW AVE. ...30 : JJ-19
GRANITE ST. .....38 : HH-22
GRANT AVE. .....14 : HH-11
GRASS CREEK CT. ....38 : JJ-25
GRASSFORK CT. (14) 38 : FF-24
GRASSLAND AVE. ....20 : Z-12
GRAY CT. .....22 : KK-14
GREEN ACRES DR. ....30 : HH-20
GREENBRIAR ST. .....20 : AA-16
GREENDALE .....29 : CC-17
GREENFIELD LA. .....21 : CC-16
GREENLEAF DR. .....45 : CC-27
GREENMEADOW LA. ..22 : HH-12
GREENTREE ST. .....20 : AA-12
GREENVALLEY DR. ....44 : X-29
GREENVIEW AVE. .....38 : HH-25
GREENWICH ST. .....38 : JJ-23
GREENWOOD DR. .....14 : HH-11
GREENWOOD PL. .....30 : JJ-19
GREINKE DR. .....21 : DD-12
GREYFOX DR. .....30 : KK-21
GRIFFIN LAKE AVE. ....22 : HH-12
GROSELAND AVE. ....30 : JJ-19
GROVE AVE. .....38 : HH-22
GUILFORD CIR. .....37 : CC-24
GUILFORD RD. .....37 : CC-24
GUSTAFSON
AVE. (11) .....22 : KK-13

## H

HACKNEY LA. .....37 : EE-24
HADENFELDT RD. .....14 : JJ-8
HAGEMAN AVE. .....14 : HH-10
HAGEN DR. .....22 : KK-12
HAGLAND RD. .....13 : DD-11
HALE AVE. .....14 : KK-9
HAMILTON ST. .....21 : BB-12
HAMPSHIRE AVE. .....28 : X-17
HAMPSHIRE CT. .....37 : BB-24
HAMPSTEAD CT. .....30 : FF-21
HAMPTON CT. .....38 : KK-22
HAMSTROM RD. .....20 : AA-13
HANNAH DR. .....22 : KK-14
HAPPY VALLEY RD. ..44 : X-28
HARBOR DR. .....20 : X-12
HARBOR WAY .....13 : CC-11
HARDING AVE. .....21 : BB-12
HARDING ST. .....14 : HH-9
HARMEL DR. .....38 : KK-23
HARMON CIR. .....28 : AA-20
HARMONY AVE. .....20 : Y-15
HARMONY CIR. .....21 : CC-16
HARMONY CT. .....21 : CC-16
(South Haven)
HARMONY CT. .....30 : HH-20
(Valparaiso)
HARMONY TER. .....21 : CC-16
HARMONY TR. .....21 : CC-16
HARRINGTON
AVE. (12) .....22 : KK-13
HARRISON AVE. .....21 : BB-12
HARRISON BLVD. .....38 : HH-22
HARRISON RD. .....14 : KK-9
HARVEST RD. .....30 : KK-17
HASS ST. .....38 : HH-23
HASTINGS CT. .....30 : JJ-20
HASTINGS ST. .....28 : Y-17
HASTINGS TER. .....30 : JJ-20
HAWICK DR. .....37 : DD-25
HAWKWOOD DR. .....37 : DD-26
HAWLEYWOOD RD. ..14 : JJ-9
HAWTHORN AVE. .....21 : BB-13
HAWTHORN DR. .....38 : HH-24
HAWTHORNE LA. .....22 : FF-12
HAYES LEONARD RD. 37 : EE-23
HAZELWOOD PATH ....30 : FF-18
HEARTH STONE DR. ..38 : JJ-25
HEATH AVE. .....20 : X-16
HEATHER LA. .....30 : FF-18
HEATHERHILL DR. ....37 : EE-25
HEAVILIN RD. .....38 : FF-25
HELIX ST. .....28 : X-17
HEMINGWAY TR. .....22 : HH-15
HEMLOCK DR. .....30 : HH-20
HENDON WAY .....30 : FF-21
HENRIETTA AVE. .....30 : JJ-18
HERITAGE CT. (9) .....38 : FF-25
HERITAGE RD. .....29 : CC-17
HERTA ST. .....30 : HH-21
HIBISCUS ST. .....20 : Y-13
HICKORY LA. .....13 : CC-10
HICKORY ST. .....20 : X-15
(Portage)
HICKORY ST. .....38 : HH-23
(Valparaiso)
HICKORY GROVE
ST. (6) .....22 : KK-13
HICKORY HILLS
ESTATES .....44 : Z-29
HIDDEN VALLEY DR. ..44 : X-28
HIGH ST. .....30 : HH-21
HIGHLAND DR. .....14 : KK-11
(Charleston)
HIGHLAND DR. .....30 : HH-20
(Valparaiso)
HIGH SIERRA DR. .....37 : EE-23
HILFIGER DR. .....21 : DD-13
HILL DR. .....14 : FF-8
HILL RD. .....30 : JJ-20
HILL ST. .....36 : Z-26
HILLCREST LA. (4) ....36 : Z-26
HILLCREST RD. .....12 : Z-10
HILLSIDE LA. .....30 : HH-19
HILLSTROM ST. .....14 : JJ-10
HIPPO LA. (2) .....30 : JJ-20
HJELM RD. .....14 : JJ-9
HOBART PIKE .....30 : JJ-17
HOGAN AVE. .....22 : KK-12
HOKANSON DR. .....14 : HH-9
HOLLANDALE DR. ....30 : KK-21
HOLLISTER DR. .....21 : EE-13
HOLLOW LOG ST. (9) 20 : Y-12
HOLLYWOOD BLVD. ..36 : Z-26
HOLMES AVE. .....28 : Y-17
HOMER CT. .....38 : JJ-23
HOMESTEAD LA. .....38 : KK-23
HONELEE CT. .....38 : FF-26
HONEYCOMB LA. .....20 : X-12
HONEYSHADE DR. ....14 : KK-10
HONEYSUCKLE AVE. ..20 : X-15
HONEYSUCKLE TR. ....21 : CC-14
HOPE ST. .....38 : HH-22
HORIZON VIEW CIR. ..38 : FF-22
HORN RD. .....37 : EE-24
HORSEPRAIRIE AVE. ..38 : HH-24
HOUSTON AVE. .....20 : Y-13
HOWARD ST. .....38 : FF-23
HOWE RD. .....13 : EE-10
HOWE ST. .....38 : FF-22
HUFF CT. .....29 : EE-21
HUGHART LA. .....30 : JJ-19
HUNT CLUB DR. .....37 : DD-22
HUNTER TR. .....38 : HH-26
HUNTER'S CT. .....22 : HH-12
HURON AVE. .....21 : BB-13

## I

IDAHO ST. .....22 : FF-12
ILLINOIS ST. .....38 : JJ-22
(Valparaiso)
ILLINOIS ST. .....28 : Z-20
(Wheeler)
IMPERIAL CT. .....44 : Z-29
IMPERIAL RD. .....29 : CC-17
INDEPENDENCE AVE. ..20 : X-14
INDIANA AVE. .....14 : HH-11
(Chesterton)
INDIANA AVE. .....38 : HH-23
(Valparaiso)
INDIANA ST. .....14 : FF-10
INDIANA TOLL RD. ....22 : KK-14
(Jackson Twp.)
INDIANA TOLL RD. ....20 : AA-13
(Portage)
INDIAN BOUNDARY
RD. .....14 : JJ-10
INDIAN CAMP TR. ....12 : Y-10
INDIGO .....21 : CC-12
INDUSTRIAL AVE. .....21 : CC-12
INDUSTRIAL DR. .....21 : DD-12
(Chesterton)
INDUSTRIAL DR. .....38 : KK-25
(Valparaiso)
INGRAM AVE. .....28 : X-17
INSTITUTE ST. .....38 : HH-23
INVERNESS DR. .....30 : KK-21
IOWA ST. .....22 : FF-12
IPSWICH CLOSE .....38 : FF-24
IRIS ST. .....20 : Y-13
IRON BRIGADE HWY. 13 : BB-10
(Portage)
IRON BRIGADE HWY. 14 : JJ-8
(Westchester Twp.)
IRON BRIGADE HWY. 14 : KK-7
(Westchester Twp.)
IROQUOIS CT. (23) ....38 : FF-24
IROQUOIS TR. .....13 : CC-10
IRVING ST. .....20 : Z-14
ISLAND RD. (6) .....30 : JJ-20
IVORY CT. .....21 : CC-12
IVY AVE. .....21 : BB-14
IVY ST. .....14 : JJ-11
(Chesterton)
IVY ST. .....20 : AA-16
(Portage)
IVY GATE CT. .....44 : X-28
IVY TECH DR. .....38 : KK-24

## J

JACK HISEY DR. .....22 : JJ-14
JACKSON BLVD. .....14 : HH-11
JACKSON ST. .....21 : BB-12
(Portage)
JACKSON ST. .....14 : KK-8
(Westchester Twp.)
JACOB LA. .....22 : FF-12
JACOB'S PL. .....20 : Y-12
JACQUELINE ST. .....20 : AA-13
JADE BLVD. .....30 : FF-20
JADE CT. .....30 : FF-20
JAMES AVE. .....21 : BB-12
JAMES CT. .....14 : JJ-11
JASMINE AVE. .....20 : AA-16
JASON CT. .....20 : AA-14
JEAN BAPTISTE DR. ..14 : FF-9
JEFFERSON AVE. .....14 : HH-11
JEFFERSON ST. .....21 : BB-12
(Portage)
JEFFERSON ST. .....38 : HH-23
(Valparaiso)
JEFFRY ST. .....14 : JJ-11
JELLYSTONE ST. .....20 : Y-12
JENSEN DR. .....30 : JJ-18
JESSICA AVE. .....20 : Z-16
JOAL DR. .....22 : JJ-12
JOANN ST. .....20 : X-15
JODI LA. .....21 : DD-14
JOHN ST. .....30 : JJ-20
JOHN HOWELL DR. ....38 : KK-23
JOHN MUSALL DR. ....38 : KK-22
JOHNSON DR. .....30 : KK-18
JOHNSON ST. .....14 : FF-11
JOHNSON BEACH ST. 14 : HH-7
JOLIET AVE. .....21 : DD-13
JOLIET RD. .....37 : EE-23
(Center Twp.)
JOLIET RD. .....37 : CC-23
(Union Twp.)
JOLIET RD. .....36 : X-23
(Union Twp.)
JONATHAN DR. .....38 : KK-22
JONES CT. .....14 : KK-11
JONES RD. .....28 : Z-20
JOSEPH AVE. .....20 : AA-13
JULIANNA AVE. .....20 : AA-15
JUNE PL. .....20 : X-15
JUNE RD. .....21 : BB-16
JUNE ST. .....20 : X-15
JUNIPER LA. .....30 : KK-19
JUNIPER RD. .....21 : CC-16
JUNIPER ST. .....20 : AA-13

## K

KANDI AVE. .....20 : AA-12
KANKAKEE CT. (14) ....38 : FF-24
KARA ST. .....20 : AA-14
KAREN ST. .....20 : AA-12
KATHERYN CT. .....22 : JJ-12
KATHRYN CT. .....20 : AA-12
KEEL PL. .....13 : EE-11
KEENELAND DR. .....30 : FF-18
KELDON CT. .....30 : FF-19
KELLE DR. .....22 : KK-13
KELLEE CT. .....30 : KK-19
KELLEE LA. .....30 : KK-19
KELLER AVE. .....20 : Z-16
KELLOGG PL. .....38 : JJ-22
KELLY AVE. .....20 : AA-15
KEMIL RD. .....14 : KK-7
KENBRIDGE CT. .....21 : DD-14
KENNEDY ST. .....21 : BB-13
(Portage)
KENNEDY ST. .....13 : EE-11
(Porter)
KENSINGTON CT. .....30 : FF-19
KENSINGTON DR. .....30 : FF-19
KENSINGTON ST. .....28 : X-17
KENT AVE. .....20 : Y-16
KENT CT. .....37 : BB-23
KENTUCKY ST. .....38 : JJ-22
KENWOOD AVE. .....20 : X-12
(Portage)
KENWOOD AVE. .....38 : HH-22
(Valparaiso)
KENWORTHY ST. .....36 : Z-26
KESTREL ST. .....30 : KK-21
KETILL CT. .....36 : Y-26
KETILL TRACE .....36 : Y-26
KETTERING TR. .....22 : JJ-13
KEYSTONE DR. .....21 : CC-16
KICKBUSH DR. .....30 : FF-21
KIEFFER CT. .....38 : KK-22
KILARNEY RD. .....22 : KK-12
KILLARNEY LA. .....37 : EE-23
KILMARTIN CT. .....37 : DD-26
KIMBERLY CT. .....20 : Z-15
KIMBERLY LA. .....20 : Z-15
KIMDEE AVE. .....21 : BB-13
KIMRICH CIR., N. .....29 : EE-21
KIMRICH CIR., S. .....29 : EE-21
KINCRAIG CT. .....37 : DD-26
KINCRAIG DR. .....37 : DD-26
KINGMAN AVE. .....28 : Y-17
KINGS CT. .....20 : X-13
KINGSDALE DR. .....30 : JJ-20
KINGSLEY MANOR
DR. .....36 : Z-25
KINGSLEY MANOR
PL. .....36 : Z-25
KINGSLEY MANOR
NORTH CT. .....36 : Y-25
KINGSLEY MANOR
SOUTH CT. .....36 : Z-25
KINGSMILL DR. .....14 : KK-11
KINGSTON DR. .....29 : DD-19
KINGSWOOD DR. .....37 : BB-23
KINSALE AVE. .....29 : EE-19
KINSALE CT. .....30 : FF-19
KINSEY ST. .....38 : HH-23
KLARNEY RD. .....22 : KK-12
KNIGHT'S BRIDGE DR. 30 : FF-21
KNOLKE DR. .....14 : HH-9
KNOLLWOOD CT. .....30 : JJ-19
KRAUS DR. .....30 : HH-21
KRIEGER ST. .....14 : FF-11
KRISTIN CT. .....29 : EE-19
KRISTINA AVE. .....20 : AA-15
KROUSER DR. .....37 : DD-23
KYEPERS PASS .....36 : AA-26

## L

LAFAYETTE ST. .....38 : HH-23
LAGOON WAY .....21 : BB-16
LA GUARDIA ST. .....20 : AA-14
LAHAYNE RD. .....21 : DD-13
LA HONDA DR. .....21 : CC-16
LAKE DR. .....14 : KK-10
LAKE ST. .....21 : BB-13
LAKE CHARLES AVE. ..13 : EE-10
LAKE ELIZA PKWY. ....36 : Z-26
LAKE FRONT .....30 : JJ-19
LAKELAND RD. .....13 : DD-11
LAKE MEADOW DR. ..30 : HH-20
LAKE PARK DR. .....29 : DD-19
LAKEPOINTE DR. .....30 : JJ-21
LAKERIDGE CT. .....30 : JJ-19
LAKE SHORE CIR. .....44 : X-28
LAKE SHORE CT. .....44 : X-28
LAKE SHORE DR. .....36 : Z-26
(Lake Eliza)
LAKESHORE DR. .....21 : BB-13
(Portage)
LAKESIDE DR. .....30 : HH-21
LAKEVIEW DR. .....30 : KK-19
(Center Twp.)
LAKE VIEW DR. .....20 : X-16
(Portage)
LAKEVIEW DR., N. ....30 : HH-19
(Center Twp.)
LAKEVIEW DR., S. ....30 : HH-19
(Center Twp.)
LAKEVIEW RD. .....30 : KK-19
LAKE VIEW ST. .....20 : X-16
LAKE VISTA CT. .....14 : FF-10
LAKE VISTA DR. .....14 : FF-10
LAKEWOOD AVE. .....20 : AA-13
LAKEWOOD CT. .....20 : AA-13
LAKEWOOD PL. .....44 : X-28
LAKEWOOD ST. (3) ....14 : HH-7
LAMAR AVE. .....20 : Z-16
LANA OAKS DR. .....14 : HH-11
LANCASTER DR. .....30 : JJ-20
LANCER ST. .....20 : Z-15
LANDMAN ST. .....14 : JJ-11
LANDMARK ST. .....21 : BB-12
LANKENAU DR. .....38 : JJ-23
LANTANA CT. .....30 : HH-20
LANTERN WALK (1) ..30 : HH-21
LAPINE ST. .....20 : X-13
LA PORTE AVE. .....38 : JJ-23
LA PORTE ST. .....20 : AA-12
LARCHWOOD AVE. ....21 : DD-13
LARGURA DR. .....37 : CC-25
LARIMAR RD. .....29 : DD-21
LARIMAR TR. .....29 : DD-21
LARK AVE. .....20 : Y-15
LAROSA ST. .....20 : Z-16
LARWICK CIR. .....37 : DD-25
LA SALLE AVE. .....14 : HH-7
LAURA LA. .....14 : FF-11
LAUREL LA. .....45 : BB-27
LAUREL CREEK DR. ..22 : JJ-13
LAURIE AVE. .....21 : BB-12
LAWNDALE DR. .....38 : HH-24
LAWNDALE ST. .....14 : JJ-8
LAWSON LA. .....14 : FF-10
LEAGUE LA. .....14 : HH-10
LEANNA LA. .....37 : CC-25
LEEDS DR. .....30 : HH-21
LEEPER DR. .....21 : DD-14
LEEWARD RD. .....44 : X-27
LEGEND DR. .....38 : KK-23
LEISURE DR. .....30 : JJ-19
LENBURG RD. .....21 : CC-13
LENNOX LA. .....38 : FF-25
LEONARD DR. .....38 : KK-24
LEVANNO DR. .....36 : X-26
LEXINGTON AVE. .....20 : X-14
LEXINGTON AVE. .....20 : Z-14
LEXINGTON ST. .....21 : EE-16
LEZLI WAY .....21 : EE-14
LIBERTY AVE. .....20 : AA-12
LIBERTY DR. .....38 : KK-23
LIBERTY ST. .....21 : BB-13
LIGHTHOUSE CT. .....21 : BB-15
LIGHTHOUSE DR. .....20 : AA-15
LILLIAN LA. (2) .....13 : CC-11
LILLYBRIDGE TR. .....22 : JJ-14
LILY ST. .....20 : Z-13
LINCOLN AVE. .....14 : HH-11
(Chesterton)
LINCOLN AVE. .....20 : X-12
(Portage)
LINCOLN HWY. .....36 : X-23
LINCOLN ST. .....14 : HH-10
(Chesterton)
LINCOLN ST. .....20 : X-12
(Portage)
LINCOLN HILLS DR. ..37 : EE-23
LINCOLNWAY .....38 : FF-23
(Center Twp.)
LINCOLNWAY .....38 : JJ-23
(Valparaiso)
LINCOLNWOOD DR. ..30 : KK-21
LIND CT., N. .....38 : JJ-22
LIND CT., S. .....38 : JJ-22
LIND CT. CENTER ....38 : JJ-22
LIND LA. .....38 : JJ-22
LINDA LA. .....14 : FF-10
LINDA RD. .....30 : KK-19
LINDALL AVE. .....14 : JJ-10
LINDEN DR. .....30 : HH-21
(Valparaiso)
LINDEN DR. .....14 : KK-11
(Westchester Twp.)
LINDEN LA. .....14 : FF-8
(Dune Acres)
LINDEN LA. .....12 : Y-10
(Ogden Dunes)
LINDENHILL DR. .....12 : X-10
LINTON WAY ST. .....28 : Y-17
LINWOOD AVE. .....38 : KK-24
(Center Twp.)
LINWOOD AVE. .....38 : JJ-24
(Valparaiso)
LION RD. .....30 : JJ-19
LIONS DR. .....13 : DD-11
LISA ST. .....20 : AA-15
LISMORE LA. .....29 : EE-19
LITTLER DR. .....22 : KK-12
LITTLETON AVE. .....28 : Z-20
LIVELY .....13 : DD-11
LOB WEDGE LA. .....22 : FF-12
LOCKERBIE DR. .....37 : DD-26
LOCKERBIE GREEN ..37 : DD-26
LOCUST CT. .....20 : X-13
LOCUST PL. .....12 : Y-10
LOCUST RD. .....12 : Y-10
LOCUST ST. .....14 : HH-10
(Chesterton)

# PORTER COUNTY

LOCUST ST. .....20 : X-13
(Portage)
LOCUST ST. .....38 : JJ-22
(Valparaiso)
LOGAN ST. .....38 : HH-23
LOGANBERRY LA. ....44 : X-29
LOIS DR. .....30 : FF-21
LOIS LA. .....14 : JJ-11
LOIS ST. .....20 : Z-14
LOLABELL DR. .....30 : FF-19
LOMBARDY CT. .....22 : JJ-13
LONDON LA. .....22 : HH-15
LONG BRIDGE DR. ....14 : HH-10
LONGCOMMON RD. ..21 : DD-13
LONGFELLOW ST. ....20 : Y-14
LONG LAKE DR., E. ....30 : JJ-18
LONG LAKE DR., W. ..30 : JJ-18
LONGRUN RD. .....29 : CC-17
LORRAINE DR. .....30 : HH-21
LOST TREE DR. .....14 : KK-11
LOUISA LA. .....22 : HH-12
LOUIS SULLIVAN DR. 13 : BB-11
LOURDES LA. .....36 : AA-26
LOVERS LA. .....20 : Y-12
LOWENSTINE'S LA. ....30 : JJ-20
LUCANO WAY .....44 : X-27
LUCAS PL. .....13 : CC-11
LUMBER LA. .....36 : AA-26
LUNDY AVE. .....20 : X-14
LUPINE CIR. .....30 : JJ-21
LUPINE LA. .....14 : FF-8
(Dune Acres)
LUPINE LA. .....12 : Y-10
(Ogden Dunes)
LUTE RD. .....20 : Z-15
LYNDELL AVE. .....20 : X-13
LYNN LA. .....30 : KK-19
LYTHAM PL. .....22 : KK-12
LYTLE RD. .....30 : JJ-19
LYTLE ST. .....38 : HH-22

## M

MACON ST. .....20 : AA-15
MADISON ST. .....20 : AA-13
(Portage)
MADISON ST. .....38 : HH-23
(Valparaiso)
MAGNOLIA ST. .....20 : AA-13
MAIN ST. .....14 : HH-8
(Westchester Twp.)
MAIN ST. .....28 : Z-20
(Wheeler)
MALLARD DR. .....21 : EE-16
MALLARD'S POINTE
DR. .....21 : EE-16
MALLORY ST. .....20 : AA-15
MAMMOTH DR. .....44 : Z-31
MANCHESTER CT. ....30 : FF-21
MANCHESTER DR. ....30 : FF-21
MANDER RD. .....22 : KK-16
MANOR AVE. (1) .....28 : X-17
MANOR DR. .....22 : HH-12
MANSFIELD ST. .....20 : Y-16
MAPLE AVE. .....12 : X-10
MAPLE LA. .....13 : CC-10
(Burns Harbor)
MAPLE LA. .....14 : HH-8
(Tremont)
MAPLE PL. .....12 : X-10
MAPLE ST. .....38 : HH-23
MAPLES DR. .....30 : FF-20
MAPLEWOOD AVE. ....30 : KK-20
(Center Twp.)
MAPLEWOOD AVE. ....20 : X-15
(Portage)
MAR-MAR LOOP .....14 : KK-10
MARBELLA AVE. .....20 : Z-16
MARBELLA CT. .....20 : Z-16
MARCLIFFE DR. .....37 : DD-25
MARIA-RENE LA. .....22 : HH-12
MARIAN DR. .....38 : FF-23
MARIESTAD DR. .....30 : FF-21
MARIETTA AVE. .....20 : AA-16
MARIGOLD LA. .....30 : KK-19
MARILYN RD. .....13 : CC-11
MARINE ST. .....12 : Y-11
MARINE VIEW DR. ....12 : AA-10
MARION AVE. .....28 : Z-20
MARION ST. .....38 : FF-22
MARKET ST. .....14 : FF-7
MARKS RD. .....38 : JJ-23
MARLAN PL. .....44 : X-28
MARLINSPIKE CT. ....44 : X-28
MARQUARDT DR. .....14 : HH-10
MARQUETTE RD. .....20 : X-13
(Portage)
MARQUETTE RD. .....14 : FF-11
(Porter)
MARQUETTE ST. .....30 : JJ-21
MARRELL HILL RD. ..30 : FF-21
MARREW PL., E. .....38 : KK-23
MARREW PL., W. .....38 : KK-23
MARSH ST. .....38 : HH-24
MARSHALL DR. .....38 : FF-23
MARSH VIEW DR. ....37 : BB-23
MARTIN DR. .....38 : KK-23
MARTINAL RD. .....38 : JJ-25
MASTERS RD. .....30 : JJ-20
MATSON DR. .....22 : JJ-14
MATTICO LA. .....36 : X-26
MAUMEE DR. .....38 : FF-24
MAXMILLIAN DR. .....22 : FF-12
MAX MOCHAL HWY. ..13 : DD-10
MAY ST. .....30 : JJ-19
(Center Twp.)
MAY ST. .....20 : X-15
(Portage)
MAYFIELD AVE. .....38 : KK-23
MAYFLOWER .....13 : DD-11
McAFEE DR. .....38 : KK-23
McCANN RD. (8) .....30 : JJ-20
McCASLAND AVE. ....20 : Z-13
McCASLAND CT. .....20 : Z-13
McCOMBS RD. .....14 : KK-9
McCOOL RD. .....13 : CC-10
(Burns Harbor)
McCOOL RD. .....21 : CC-14
(Portage Twp.)
McCORD RD. .....38 : JJ-22
McCOY .....13 : DD-11
McCURAHAN ST. .....36 : Z-26
McDONALD DR. .....38 : JJ-22
McFADDEN CT. (3) ....30 : HH-21
McINTYRE CT. .....38 : JJ-23
McKINLEY ST. .....38 : HH-22
McNEALEY RD. .....22 : KK-13
MEACHER ST. .....38 : FF-22
MEAD AVE. .....20 : Y-16
MEADOW AVE. .....20 : X-14
MEADOW LA. .....38 : HH-22
MEADOWBROOK DR. ..30 : KK-21
MEADOWBROOK RD. ..13 : DD-10
MEADOW GLEN DR. ..38 : JJ-26
MEADOW LAKE DR. ..30 : JJ-20
MEADOW LANE DR. ..30 : HH-20
MEADOWLARK DR. ....30 : KK-20
(Center Twp.)
MEADOWLARK DR. ....20 : Z-12
(Portage)
MEADOWRIDGE RD. ..37 : EE-24
(Center Twp.)
MEADOW RIDGE RD. ..20 : AA-15
(Portage)
MEADOWWOOD CT. ..44 : AA-27
MEADOWWOOD DR. ..44 : AA-27
MEDERA DR. .....38 : FF-23
MEDORA AVE. .....21 : BB-14
MEDWIN WAY .....44 : X-27
MEKELAND .....14 : KK-8
MELTON RD. .....20 : AA-12
MEMORY LA. .....22 : JJ-12
MERCEDES AVE. .....21 : BB-12
MERGANSER LA. .....21 : EE-16
MERGANSTER DR. ....28 : Y-18
MERIDIAN RD. .....30 : HH-19
(Center Twp)
MERIDIAN RD. .....22 : HH-12
(Chesterton)
MERIDIAN RD. .....22 : HH-16
(Liberty Twp.)
MERIDIAN WOODS
DR. .....30 : HH-20
MERRIMAC ST. .....38 : FF-24
MIAMI TR. .....14 : JJ-8
MICALA DR. .....36 : Y-26
MICHAEL DR. .....14 : KK-11
(Charleston)
MICHAEL DR. .....20 : AA-13
(Portage)
MICHAEL DR. .....14 : KK-11
(Westchester Twp.)
MICHAUX ST. .....21 : DD-13
MICHIGAMI TR. .....14 : HH-10
MICHIGAN AVE. .....14 : JJ-10
(Chesterton)
MICHIGAN AVE. .....12 : X-10
(Portage)
MICHIGAN AVE. .....38 : HH-23
(Valparaiso)
MICHIGAN ST. .....14 : HH-10
MIDWAY DR. .....29 : CC-17
MIDWEST HWY. .....12 : AA-10
MIDWEST RD. .....12 : Z-10
MILFORD CT. .....30 : KK-21
MILL CROSSING (7) ..30 : HH-21
MILL CREEK CT. (10)..38 : FF-25
MILLER DR. .....14 : KK-7
MILL POND RD. .....38 : FF-24
MILLPORT DR. .....29 : CC-17
MILL RUN AVE. .....20 : Z-15
MILLSTONE CREEK
CT. (5) .....30 : HH-21
MILTON ST. .....38 : HH-22
MINERAL SPRINGS
RD. .....14 : FF-10
MINGO ST. .....20 : AA-14
MIRMAR DR. .....22 : HH-15
MISSION DR. .....20 : AA-14
MISSION HILLS CT. ..22 : KK-12
MISSISSINEWA
CT. (3) .....38 : FF-24
MISSISSINEWA RD. ..14 : HH-10
MISTY BREEZE CT. ....21 : BB-16
MISTY GLEN (10) .....30 : HH-21
MITCHELL ST. .....28 : Z-17
MOCKINGBIRD AVE. ..20 : Z-12
MONACO LA. .....38 : KK-23
MONARCH LA. .....29 : EE-17
MONCRIEF DR. .....37 : DD-26
MONDA AVE. .....20 : AA-15
MONNIER ST. .....20 : Z-14
MONROE ST. .....14 : FF-11
(Porter)
MONROE ST. .....38 : JJ-23
(Valparaiso)
MONTDALE DR. .....38 : KK-25
MONTICELLO PARK
DR. .....38 : JJ-22
MONUMENT AVE. .....20 : AA-12
MOORLAND DR. .....37 : EE-24
MORAINE RD. .....14 : HH-10
MOREHOUSE CT. .....20 : Y-14
MORENA TER. .....44 : X-27
MORGAN AVE. .....14 : HH-11
MORGAN BLVD. .....38 : HH-23
MORGAN CREEK
CT. (4) .....30 : HH-21
MORNINGLORY CT. ..44 : X-28
MORNINGSIDE DR. ....38 : HH-24
(Center Twp.)
MORNINGSIDE DR. ....14 : HH-10
(Chesterton)
MORNINGSIDE ST. ....20 : X-15
MORTHLAND DR. .....38 : HH-24
MOSIER CT. .....21 : EE-14
MOSS ST. .....21 : BB-13
MOUND ST. .....38 : JJ-24
MUIRFIELD DR. .....37 : DD-25
MULBERRY AVE. .....20 : Y-14
MURRAY ST. (7) .....22 : KK-13
MURVIHILL RD. .....38 : KK-24
MUSCATATUCK DR. ..38 : FF-24
MUSCRAT RD. (3) ....30 : JJ-20
MYRTLE AVE. .....28 : Z-20

## N

NANCY AVE. .....21 : BB-14
NANTUCKET RD. .....29 : BB-18
NAPOLEON ST. .....38 : HH-22
NAUTICA DR. .....21 : EE-13
NAVAHO TR. .....13 : DD-11
NEAL DR. .....38 : KK-22
NEALON DR. .....12 : AA-11
NELSON CT. .....22 : KK-12
NELSON DR. .....22 : KK-12
NEUNER DR. .....37 : DD-23
NEW CASTLE RD. .....29 : BB-18
NEW ENGLAND DR. ..38 : KK-23
NEWPORT AVE. .....20 : Z-13
NEWPORT RD. .....29 : BB-18
NIAGARA RD. .....29 : CC-18
NIAGARA ST. .....21 : BB-13
NIBLICK AVE. .....22 : FF-12
NICHOLAS DR. .....30 : JJ-17
NICK DR. .....38 : KK-22
NICKEL PLATE AVE. ..38 : HH-24
NICKLAUS WAY .....30 : FF-21
NOME RD. .....29 : BB-18
NORFOLK RD. .....29 : BB-18
NORMAN ST. .....20 : AA-13
NORTH AVE. .....20 : Z-12
NORTH BLVD. .....20 : Z-12
NORTH CT. .....38 : FF-25
NORTH ST. .....28 : Z-19
NORTH CALUMET
AVE. .....30 : KK-18
NORTHCREEK AVE. ....20 : Y-13
NORTHRIDGE DR. ....38 : JJ-25
NORTHVIEW DR. .....38 : HH-22
NORTHWEST HILLS
DR. .....37 : EE-23
NORTHWOOD CT. .....38 : JJ-23
NOTTINGHAM AVE. ....21 : CC-13
NOTTINGHAM DR. ....30 : KK-20

## O

OAK AVE. .....12 : X-10
OAK DR. .....14 : FF-8
OAK LA. .....36 : Z-26
OAK PL. .....12 : X-10
OAK ST. .....14 : FF-9
(Porter)
OAK ST. .....38 : JJ-23
(Valparaiso)
OAKDALE RD. .....30 : KK-19
OAKGROVE CIR. .....30 : JJ-20
OAKGROVE CT. .....30 : JJ-20
OAKGROVE DR. .....30 : JJ-20
OAK HILL DR. (4) .....36 : Z-26
OAK HILL RD. .....14 : HH-9
(Chesterton)
OAK HILL RD. .....13 : EE-9
(Porter)
OAK HILL ST. .....20 : AA-12
OAKLEAF LA. .....13 : CC-10
OAKRIDGE CT. .....37 : EE-24
OAK RIDGE DR. .....20 : X-12
OAKTREE DR. .....38 : JJ-25
OAKWOOD AVE. .....30 : KK-20
OAKWOOD DR. .....14 : HH-11
OAKWOOD ST. .....20 : Y-15
OAKWOOD TER. .....30 : JJ-19
ODELL ST. .....20 : X-13
OEHME DR. .....36 : Z-26
OGDEN CT. .....12 : Z-9
OGDEN RD. .....12 : Z-9
OGLETHORPE AVE. ....20 : AA-15
O'HARE AVE. .....20 : AA-14
OHIO ST. .....38 : JJ-22
OLD FAITHFUL (1) ....20 : Y-12
(Portage)
OLD FAITHFUL DR. ....44 : Z-31
(Porter Twp.)
OLD FARM LA. .....22 : HH-12
OLD FORGE RD. .....29 : BB-18
OLD HICKORY LA. ....36 : AA-26
OLD OAK DR. .....38 : FF-22
OLD ORCHARD LA. ....38 : JJ-24
OLD PORTER RD. .....20 : Z-12
(Portage)
OLD PORTER RD. .....14 : FF-11
(Porter)
OLD S.R. 49 .....22 : JJ-12
OLD TOWNE SQ. .....14 : KK-11
OLIVE HILL DR. .....38 : KK-22
OLIVER AVE. .....21 : BB-12
OLIVIA CT. .....22 : JJ-12
OLIVIA LA. .....22 : JJ-12
OLNEY RD. .....29 : BB-18
OLYMPIA RD. .....29 : BB-18
ONTARIO ST. .....21 : BB-13
ONYX CT. .....30 : FF-20
OPAL DR. .....22 : JJ-15
ORANGE ST. .....21 : BB-13
ORCHARD AVE. .....20 : Y-15
(Portage)
ORCHARD AVE. .....38 : JJ-22
(Valparaiso)
ORCHARD LA. .....14 : KK-10
ORCHID AVE. .....20 : Y-13
ORE ST. .....38 : FF-24
OREGON RD. .....29 : BB-18
ORIOLE DR. .....38 : KK-24
ORIOLE RD. (12) .....30 : JJ-20
OSAGE AVE. .....20 : X-15
OSAGE RD. .....29 : BB-18
OSTEADT DR. .....30 : JJ-20
OSWEGO RD. .....29 : BB-18
OTTAWA ST. .....14 : JJ-10
OXBOW CT. .....29 : CC-18
(Portage Twp.)
OXBOW CT. .....30 : HH-20
(Valparaiso)
OXBOW RD. .....29 : CC-18
OXFORD RD. .....29 : BB-18
OZARK DR. .....44 : Z-27

## P

PACER AVE. .....20 : X-15
PAISLEY GREEN .....37 : DD-26
PALLAOW CIR. .....21 : BB-14
PALM ST. .....21 : BB-14
PALMER CT. .....30 : HH-21
PALOS DR. .....38 : KK-23
PAM DR. .....14 : HH-10
PAN AM BLVD. .....20 : AA-16
PAPILLON DR. .....29 : EE-17
PARC AUX VACHES
DR. .....14 : FF-9
PARDUE CT. .....38 : JJ-22
PARK AVE. .....14 : HH-11
(Chesterton)
PARK AVE. .....20 : X-12
(Portage)
PARK AVE. .....14 : FF-11
(Porter)
PARK AVE. .....14 : JJ-8
(Tremont)
PARK AVE. .....38 : HH-23
(Valparaiso)
PARK AVE. .....28 : Z-20
(Wheeler)
PARK DR. .....38 : JJ-22
(Valparaiso)
PARK DR. .....13 : DD-10
(Westchester Twp)
PARK DR. .....14 : KK-10
(Westchester Twp.)
PARK DR., S. .....14 : HH-11
(Chesterton)
PARK RD. .....13 : DD-11
PARKER DR. .....30 : HH-21
PARKER ST. .....20 : Y-15
PARKSIDE AVE. .....38 : JJ-23
PARKVIEW .....20 : AA-14
PARK VIEW DR. .....20 : X-16
PARKWAY AVE. .....38 : HH-22
PARKWAY CT. .....38 : HH-22
PARKWOOD DR. .....38 : KK-23
PARMAKER DR. .....21 : EE-12
PARTRIDGE CT. .....30 : KK-20
PARTRIDGE PATH .....30 : FF-18
PARTRIDGE WAY .....22 : HH-12
PASHLEN LA. .....22 : KK-14
PATCHWORK CT. .....21 : CC-14
PATOKA CT. (8) .....38 : FF-24
PATRICIA ST. .....21 : CC-14
PAULA AVE. .....20 : Y-13
PAULINE DR. .....37 : DD-23
PAUL REVERE CT. .....22 : KK-12
PAUL REVERE DR. .....22 : KK-12
PAW PAW CREEK
CT. (15) .....38 : FF-24
PEACH ST. .....20 : Y-14
PEACHTREE CIR. .....20 : AA-15
PEACHTREE DR. .....38 : KK-22
PEARL .....38 : HH-22
PEARSON RD. .....22 : FF-12
PEBBLE LA. .....44 : Y-29
PEBBLE BEACH RD. ..30 : KK-21
PEMBROKE RD. .....29 : BB-18
PENINSULA DR. .....21 : BB-16
PENNA HILL RD. .....38 : KK-24
PENNINGTON PL. .....30 : KK-19
PENNSYLVANIA ST. ..20 : AA-12
PENNY LA. .....14 : HH-10
PENWICK DR. .....38 : KK-22
PEPPERBUSH AVE. ....21 : DD-13
PEPPER CREEK DR. ..29 : DD-20
PEPPER CREEK BRIDGE
PKWY. .....29 : EE-21
PERIDOT CT. .....37 : CC-23
PERRY ST. .....38 : KK-23
PERSHING AVE. .....20 : X-12
PETERSON DR. .....38 : FF-24
PETERSON ST. .....20 : Y-15
PETITE FORT TR. .....14 : HH-9
PHARES RD. (4) .....30 : JJ-20
PHEASANT HILLS CT. 36 : Z-23
PHEASANT HILLS DR. 36 : Z-24
PHEASANT RUN .....14 : HH-9
PHEASANT RUN CIR. ..14 : HH-9
PHEASANT WALK DR. 30 : KK-20
PHILIP LA. .....30 : KK-18
PHILLIPS RD. .....45 : CC-30
PHOEBE RD. (13) .....30 : JJ-20
PICKWICK PL. .....37 : BB-23
PICNIC LA. .....20 : Y-12
PIEDMONT RD. .....29 : BB-18
PILGRIM CT. .....29 : CC-18
PINE LA. .....14 : FF-8
PINE PL. .....12 : X-10
PINE ST. .....38 : HH-22
PINE TR. .....12 : Y-10
PINE CREEK RD. .....38 : KK-22
PINECREST DR. (3) ....14 : FF-11
PINEHURST AVE. .....21 : EE-13
PINEVIEW LA. .....30 : HH-20
PINE VILLAGE CIR. ....30 : JJ-20
PINEWOOD CT. .....29 : CC-17
PINEWOOD DR. .....29 : CC-17
PINEY BEND .....21 : CC-14
PINNEY'S CT. .....14 : JJ-10
PINTAIL LA. .....28 : Y-18
PIONEER PASS .....30 : KK-18
PIONEER TR. .....22 : JJ-12
PITTSBURG AVE. .....21 : CC-16
PIXIE CT. .....37 : BB-23
PLANET CT. .....14 : FF-10
PLANTATION RD. .....21 : DD-14
PLAZA AVE. .....20 : X-13
PLAZA DR. .....14 : JJ-10
PLEASANT AVE. .....14 : FF-10
PLEASANT DR. .....21 : CC-14
PLEASANT MEADOW
ST. .....20 : AA-12
PLUM ST. .....20 : Z-13
(Portage)
PLUM ST. .....38 : HH-23
(Valparaiso)
PLYMOUTH RD. .....29 : CC-18
PLYMOUTH ST. .....20 : X-13
POINSETTIA ST. .....20 : Y-13
POINTE DR. .....30 : JJ-20
POKEBERRY CT. .....38 : FF-25
POLK AVE. .....21 : BB-12
POPE CT. .....22 : JJ-12
POPLAR ST. .....20 : Z-14
(Portage)
POPLAR ST. .....38 : JJ-22
(Valparaiso)
PORTAGE AVE. .....14 : HH-11
(Chesterton)
PORTAGE AVE. .....20 : Z-13
(Portage)
PORTAGE MALL DR. ..20 : Z-14
PORT COVE DR. .....13 : EE-11
PORTER AVE. .....14 : HH-11
PORTLAND CT. .....29 : BB-18
PORTLAND RD. .....29 : BB-18
PORTSIDE CT. .....20 : AA-16
PORTSIDE DR. .....20 : AA-16
POTATO CREEK
CT. (22) .....38 : FF-24
POTAWATOMI LA. .....30 : JJ-21
POTOMAC AVE. .....20 : AA-12
POTTAWATOMIE TR. ..14 : HH-10
POTTAWATTOMIE RD. 14 : JJ-8
POTTAWATTOMIE
RD., E. .....14 : JJ-8
POWDER HORN DR. ..30 : HH-20
POWDERLY RD. .....38 : KK-22
PRAIRIE AVE. .....14 : JJ-10
(Chesterton)
PRAIRIE AVE. .....14 : JJ-8
(Tremont)
PRAIRIE PKWY. .....37 : DD-26
PRAIRIE RUN AVE. ....21 : BB-14
PRENTISS DR. .....30 : FF-21
PRESCOTT RD. .....29 : BB-18
PRESTWICK CT. .....37 : DD-26
PRESTWICK DR. .....37 : EE-26
PRESTWICK GREEN ..37 : DD-26
PRIMROSE CIR. .....14 : JJ-11
PRIM ROSE DR. .....38 : KK-23
PRIMROSE ST. .....20 : X-16
PRIVATE RD. .....12 : AA-9
PRIVATE RD. .....13 : BB-10
PROPHET DR. .....20 : AA-14
PROSPECT AVE. .....38 : HH-23
PRYOR RD. .....20 : Z-14
PUTTER PKWY. .....22 : FF-12

## Q

QUAIL CT. .....14 : KK-10
QUAIL COVEY DR. ....30 : KK-20
QUAIL RIDGE CIR. ....14 : HH-10
QUAIL RIDGE DR. .....14 : HH-10
QUEENS WOOD RD. ..30 : FF-19
QUICKSILVER DR. ....21 : EE-13
QUINN ST. .....36 : Z-26

## R

RABBIT RD. (2) .....20 : Y-12
RACCOON CT. (24) ....38 : FF-25
RAIL RD. .....22 : JJ-13
RAILROAD AVE. .....21 : BB-13
RAINBOW DR. .....13 : EE-11
RAINIER CT. .....29 : CC-20
RAINIER RD. .....29 : CC-20
RAK RD. .....13 : DD-11
RAMBLEWOOD ST. .....20 : AA-15
RANDLE ST. .....38 : JJ-22
RANDOLPH ST. .....20 : X-15
RANGER RD. .....20 : Y-12
RANKIN ST. .....14 : HH-10
RANSOM RD. .....30 : FF-20
RARITAN DR. .....21 : CC-16
RAVEN CIR. .....29 : CC-19
RAVEN CT. .....29 : CC-19
RAVEN RD. .....29 : CC-19
RAVENWOOD AVE. .....20 : AA-15
RAVINE DR. .....38 : HH-22
RAVINE RD. .....36 : Z-26
RAVINIA DR., E. .....21 : DD-16
RAVINIA DR., N. .....21 : DD-16
RAVINIA DR., S. .....29 : DD-17
RAVINIA DR., W. .....21 : DD-16
RAWLINS DR. .....22 : KK-12
RAYSTONE DR. .....38 : KK-25
READ DR. .....14 : KK-11
READING ST. .....38 : FF-24
READS WAY DR. .....22 : KK-13
REBECCA ST. .....38 : JJ-22
REDBOW DR. .....38 : KK-24
REDBUD DR. .....14 : KK-11
RED SUMMER SUN
CT. .....29 : EE-20
REDWING RD. (11) ....30 : JJ-20
REDWOOD AVE. .....20 : Y-15
REGATTA CT. .....30 : FF-20
REGATTA DR. .....30 : FF-20
REGENCY CT. .....36 : AA-23
REGENT ST. .....38 : JJ-22
RICHARD ST. .....20 : Z-14
RICHARDSON TR. .....22 : KK-14
RICHTER ST. .....14 : JJ-11
RICKENBACKER CT. ..29 : CC-20
RICKENBACKER RD. ..29 : CC-20
RIDGE DR. .....14 : FF-8
RIDGE RD. .....13 : EE-10
RIDGEFIELD RD. .....29 : CC-17
RIDGELAND AVE. .....38 : HH-22
RIDGEWAY DR. .....22 : HH-16
RIDGEWOOD CT. .....30 : JJ-20
RILEY RD. .....38 : KK-22
RIO GRANDE AVE. ....21 : BB-13
RITTER ST. .....21 : DD-13
RIVER AVE. .....14 : JJ-10
RIVER DR., N. .....14 : FF-10
RIVER LINE RD. .....14 : KK-10
RIVERSIDE DR. .....13 : DD-10
(Burns Harbor)
RIVERSIDE DR. .....14 : JJ-10
(Chesterton)
RIVERVIEW DR. .....14 : KK-10
RIVERVIEW LA. .....14 : JJ-10
RIVIERA CIR. .....29 : CC-19
RIVIERA CT. .....29 : CC-19
RIVIERA RD. .....29 : CC-19
ROANE LA. .....38 : HH-22
ROANOKE CT. .....30 : KK-21
ROBBIE LA. .....29 : DD-20
ROBBINS AVE. .....20 : Y-15
ROBBINS RD. .....21 : DD-15
(Liberty Twp.)
ROBBINS RD. .....20 : Z-15
(Portage)
ROBBINS RD. .....21 : BB-15
(Portage Twp.)
ROBERTS DR. .....14 : KK-11
ROBIN RD. .....30 : JJ-20
ROBINHOOD CT. .....36 : AA-24
ROBYN RD. .....29 : BB-19
ROCHESTER ST. .....20 : X-16
ROCKCASTLE PARK
DR. .....38 : JJ-22
ROCK DOVE AVE. .....30 : KK-21
ROCKY RD. (13) .....20 : Y-12
RODEO ST. .....21 : BB-13
ROGERS ST. .....14 : KK-9
ROLLING MEADOWS
DR. .....37 : BB-26
ROLLING STONE .....30 : JJ-19

# PORTER COUNTY

ROOSEVELT AVE. .....21 : BB-12
ROOSEVELT PL. .....30 : JJ-21
ROOSEVELT RD. .....38 : JJ-23
ROOSEVELT ST. .....14 : JJ-11
ROSE .....12 : Y-10
(Ogden Dunes)
ROSE AVE. .....20 : X-16
(Portage)
ROSEDALE CT. .....38 : FF-26
ROSE ELLEN AVE. ....21 : BB-15
ROSE HILL DR. .....22 : HH-12
ROSELAND TER. .....38 : HH-22
ROSEMARY CT. .....29 : CC-18
ROSENQUIST ST. (8) ..22 : KK-13
ROSEWOOD LA. .....45 : BB-27
ROSKIN RD. .....14 : HH-8
ROSWELL DR. .....20 : AA-15
ROWLEY ST. .....38 : FF-24
ROXBURY CT. .....37 : BB-24
ROXBURY RD. .....37 : BB-24
ROYAL AVE. .....20 : X-14
ROYAL WOOD CT. ....30 : FF-19
RUE DE VERSAILLES 22 : KK-12
RUGE ST. .....38 : HH-23
RUSHINGWATER DR. 21 : CC-14
RUSHMORE DR. .....29 : CC-20
RUSSELL ST. .....20 : Z-14
RUTH AVE. .....20 : Y-15
RUTLAND RD. .....30 : HH-19
RYAN CT. .....14 : HH-9
RYAN ST. .....20 : AA-15
RYDER RD. .....22 : KK-12

## S

SABLE DR. .....29 : BB-20
SADDLEBACK LA. .....14 : HH-9
SADDLEBROOK
CROSSING .....30 : HH-21
SADDLEBROOK CT. ....22 : FF-15
SAFFRON ST. .....20 : Z-12
SAGER RD. .....38 : JJ-25
(Center Twp.)
SAGER RD. .....38 : JJ-26
(Morgan Twp.)
SAGINAW DR. .....29 : BB-20
ST. CLAIR RD. .....30 : FF-19
ST. JOSEPH LA. .....38 : FF-23
ST. JULLIAN ST. .....20 : AA-15
SALAMONIE CT. (2) ..38 : FF-24
SALEM CT. .....30 : HH-20
SALT CREEK PKWY. ..29 : CC-20
SALT CREEK RD. .....21 : CC-12
SAMUELSON RD. .....21 : BB-13
SAND AVE. .....20 : Y-14
SAND CT. .....20 : X-13
SAND ST. .....20 : Y-14
SANDALWOOD AVE. ..21 : CC-12
SANDALWOOD CT. ....29 : CC-19
(Center Twp.)
SANDALWOOD CT. ....21 : CC-12
(Portage)
SANDALWOOD DR. ....29 : BB-19
SAND CREEK DR., N. 14 : KK-11
SAND CREEK DR., S. ..22 : KK-12
SAND CREEK DR., S. ..14 : KK-11
SANDERLING AVE. ....30 : KK-21
SANDPIPER CT. .....30 : FF-20
SANDPIPER DR. .....14 : KK-11
SAND WEDGE CIR. ....22 : FF-12
SANDWOOD ST. .....21 : BB-13
SANDY LA. (1) .....13 : CC-11
SANDY BEACH DR. ....44 : X-29
SAN FERNANDO DR. ..36 : Z-26
SANIBEL CT. .....38 : KK-22
SAPPHIRE LA. .....30 : JJ-19
SARAH ST. .....20 : AA-15
SARATOGA .....22 : FF-12
SARAZEN CT. .....22 : KK-12
SASSAFRAS CT. .....29 : CC-19
SASSAFRAS DR. .....29 : BB-19
SATIN AVE. .....20 : AA-15
SATURN ST. .....20 : AA-13
SAUGUS CLOSE .....38 : FF-24
SAUK TR. .....21 : EE-15
SAVANNAH AVE. .....20 : AA-15
SAVOY PL. .....30 : JJ-20
SAWGRASS DR. .....14 : KK-11
SCARBOROUGH CT. ..14 : JJ-11
(Chesterton)
SCARBOROUGH CT. ..37 : BB-23
(Union Twp.)
SCARBOROUGH RD. ..37 : BB-24
SCHILLER ST. .....20 : AA-12
SCHOOLHOUSE RD. ..14 : KK-8
SCOTSCRAIG DR. .....37 : DD-25
SCOTT DR. .....30 : JJ-18
SCOTT ST. .....20 : AA-14
SCOTTSDALE ST. .....20 : AA-16
SEAFORD AVE. .....28 : X-17
SEA HORSE ST. .....20 : X-13
SEAMON RD. .....14 : JJ-10
SEARS ST. .....30 : HH-21
SEASONS VIEW CT. ..44 : X-29
SEQUOIA DR. .....29 : BB-20
SERENITY TER. .....21 : CC-14
SERVICE RD. .....20 : Z-16
SEVEN MILE RD. .....29 : CC-17
SEXTON AVE. .....14 : FF-10
SEXTON ST. .....28 : X-17

SEYMOUR DR. .....22 : KK-14
SHADOWOOD CT. .....30 : KK-20
SHADRICK DR. .....14 : KK-9
SHADYSIDE RD. .....13 : CC-10
SHAGBARK LA. .....37 : EE-24
SHAKER DR. .....30 : KK-21
SHALLOWFORD DR. ..38 : KK-22
SHAMROCK LA. .....37 : EE-23
SHANNON DR. .....14 : HH-11
(Chesterton)
SHANNON DR. .....30 : HH-21
(Valparaiso)
SHASTA LA. .....37 : EE-26
SHATZ DR. .....30 : FF-19
SHAWNEE CT. (7) .....38 : FF-24
SHAWNEE ST. .....20 : AA-14
SHEFFIELD DR. .....30 : HH-21
SHEILA LA. .....38 : HH-26
SHELL DR. .....20 : Y-12
SHENSTONE AVE. .....21 : DD-13
SHEPHERD DR. .....12 : AA-11
SHERMAN AVE. .....14 : FF-10
(Porter)
SHERMAN AVE. (3) ....13 : CC-11
(Portage)
SHERMAN DR. .....29 : BB-19
SHERWIN AVE. .....20 : X-15
SHERWOOD AVE. .....21 : CC-13
SHERWOOD BLVD. ....21 : EE-14
SHERWOOD CT. .....38 : FF-22
SHERWOOD DR. .....38 : FF-22
SHIVAS ST. .....22 : KK-12
SHORE DR. .....14 : FF-8
(Dune Acres)
SHORE DR. .....12 : Z-9
(Ogden Dunes)
SHORELINE DR. .....44 : X-28
SHOREWOOD CT. .....37 : BB-23
SHOREWOOD DR. ....37 : BB-23
SHORT ST. .....38 : JJ-24
SHORTRIDGE RD. .....37 : EE-25
SHRINE CT. .....29 : CC-17
SIDEWALK RD. .....22 : KK-13
SIENNA AVE. .....21 : CC-12
SIENNA CT. .....21 : CC-12
SIERRA MADRE DR. ..36 : Y-26
SIEVERT ST. .....14 : HH-9
SILHAVY CIR. .....38 : KK-22
SILHAVY RD. .....30 : KK-20
(Center Twp.)
SILHAVY RD. .....38 : KK-22
(Valparaiso)
SILVER CLOUD DR. ....21 : BB-14
SIMILAX LA. .....30 : KK-19
SIX BOX LA. .....14 : FF-9
SKI HILL CT. .....12 : Y-10
SKI HILL PL. .....12 : Y-10
SKI HILL RD. .....12 : Y-10
SKYLINE DR. .....37 : EE-23
(Center Twp.)
SKYLINE DR. .....12 : Z-9
(Ogden Dunes)
SLALOM LA. .....30 : HH-17
SLEIGHBELL LA. .....30 : HH-20
SLOAN ST. .....20 : Z-13
SMALLWOOD DR. ....30 : HH-21
SMOKE RD. .....38 : HH-24
SMOKE-MERIDIAN
RD. .....38 : HH-26
SNEAD AVE. .....22 : KK-12
SOMERSET AVE. .....30 : HH-20
SOMERSET ST. .....28 : X-17
SONOMA DR. .....38 : FF-23
SOTOGRANDE CT. ....22 : KK-12
SOUTH AVE. .....20 : Z-12
SOUTH BLVD. .....20 : Z-12
SOUTH ST. .....38 : HH-24
SOUTHFIELD LA. .....45 : BB-29
SOUTHPOINT CIR. ....38 : HH-24
SOUTHPOINT DR. .....38 : FF-24
SOUTHPORT CT. .....37 : EE-24
SOUTHPORT DR. .....37 : EE-24
SOUTHPORT RD. .....12 : Z-11
SOUTH SHORE RD. ....14 : FF-9
SOUTHWEST HILLS
DR. .....37 : EE-23
SOUTHWIND DR. .....21 : DD-16
SPECTACLE DR. .....30 : HH-19
SPENCER CT. .....22 : JJ-12
SPINNAKER ST. .....21 : BB-15
SPLIT RAIL CT. .....37 : BB-26
SPRATLEY RD. .....38 : JJ-26
SPRING ST. .....20 : AA-13
SPRINGFIELD AVE. ....20 : Y-13
SPRINGFIELD CT. .....30 : HH-20
SPRINGHILL DR. .....29 : DD-19
SPRINGMILL PL. .....44 : X-28
SPRING MILL ST. .....20 : Z-15
SPRING RAIN CT. .....29 : EE-21
SPRINGVIEW CT. .....30 : JJ-20
(Center Twp.)
SPRING VIEW CT. .....14 : FF-10
(Porter)
SPRING VIEW DR. ....14 : FF-10
SPRING WOOD CT. ....14 : FF-10
SPRINGWOOD DR. ....44 : Z-27
SPRUCE CT. .....21 : BB-13
SPURR AVE. .....21 : BB-13
SPYGLASS CIR. .....22 : KK-12
SPYGLASS DR. .....30 : KK-21
SQUIRREL BLVD. (3) ..20 : Y-12

SQUIRREL CREEK
AVE. .....21 : BB-14
STAFORDSHIRE LA. ..30 : KK-19
STAGECOACH RD. ....12 : Y-11
STANLEY ST. .....13 : DD-11
(Burns Harbor)
STANLEY ST. .....38 : HH-22
(Valparaiso)
STAR ST. .....36 : Z-26
STARBOARD ST. .....21 : BB-15
STARLITE CT. .....21 : CC-14
STARWOOD DR. .....14 : KK-10
STATE ST. .....14 : HH-7
(Porter Beach)
STATE ST. .....28 : Z-20
(Wheeler)
STATE PARK RD. .....14 : HH-8
STEINBECK DR. .....22 : HH-15
STEPHANIE ST. .....21 : BB-14
STEPHENS ST. .....14 : HH-9
STEVEN ST. .....21 : BB-12
STICKNEY RD. .....13 : EE-10
STILLWATER AVE. ....20 : AA-15
STILLWATER CT. .....44 : Z-28
STOKES ST. .....38 : HH-23
STONE AVE. .....20 : X-15
STONEGATE CT. .....22 : FF-15
STONEGATE DR. .....22 : HH-15
STONEHILL DR. .....29 : CC-17
STONER DR. .....38 : HH-26
STONERIDGE CT. .....22 : KK-14
STONEY CREEK
CT. (19) .....38 : FF-24
STONEY RIDGE CT. ....36 : AA-23
STORI LA. .....38 : KK-23
STORMY ST. .....20 : AA-13
STRATFORD AVE. .....20 : Y-16
STRATFORD DR. .....22 : HH-16
STRATFORD TER. .....30 : JJ-20
STRATHAVEN ST. .....37 : EE-26
STRAWBERRY CT. ....21 : BB-12
STRAWBERRY ST. ....21 : BB-12
STREAMWOOD DR. ....30 : KK-21
STRONG BOW TR. ....14 : HH-10
STRONGBOW CENTRE
DR. .....38 : KK-24
STURDY RD. .....38 : KK-26
(Center Twp.)
STURDY RD. .....38 : KK-24
(Valparaiso)
STURGEON DR. .....29 : BB-19
STURGILL LA. .....36 : Y-26
SUGAR CREEK
CT. (18) .....38 : FF-24
SUGARMILL CT. (16) ..38 : FF-24
SUMAC RD. .....30 : JJ-20
SUMMER RD. (5) .....30 : JJ-20
SUMMERHILL CT. ....37 : BB-25
SUMMERHILL DR. ....37 : BB-24
SUMMERHILL PL. ....37 : BB-24
SUMMERLIN CT. .....14 : KK-11
SUMMER TREE DR. ..14 : HH-9
SUMMIT DR. .....13 : EE-8
(Dune Acres)
SUMMIT DR. .....30 : HH-20
(Valparaiso)
SUMMIT PL. .....38 : HH-22
SUMMIT RD. .....12 : Y-10
SUMMIT ST. .....12 : X-10
SUNDANCE TR. .....20 : Z-16
SUNFLOWER DR. .....30 : HH-21
SUNFLOWER RD. .....20 : Y-12
SUNLAND DR. .....37 : EE-24
SUNLITE CT. .....21 : CC-14
SUNNY LA. .....30 : KK-19
SUNNYBROOK ST. ....20 : X-16
SUNNYSIDE DR. (1) ..21 : BB-16
SUNNYSLOPE DR. ....44 : X-27
SUNRISE AVE. .....20 : X-14
SUNRISE AVE. .....20 : Z-14
SUNSET AVE. .....14 : FF-10
SUNSET CT. .....20 : Z-15
SUNSET DR. .....38 : HH-25
(Center Twp.)
SUNSET DR. .....36 : Z-26
(Lake Eliza)
SUNSET DR. .....30 : HH-20
(Valparaiso)
SUNSET ST. .....20 : Z-15
SUNSET TR. .....12 : Y-10
SUNSHINE DR. .....29 : CC-19
SUNSHINE RD. .....20 : Y-12
SUNSWEPT CIR. .....38 : JJ-25
SUNSWEPT CT. .....38 : JJ-25
SUN VALLEY DR. .....22 : HH-16
SUNWOOD DR. .....14 : KK-10
SUPERIOR AVE. .....21 : BB-13
SURBEN DR. .....38 : JJ-22
SURREY AVE. .....20 : X-16
SURREY WALK (6) ....30 : HH-21
SURREY HILL LA. .....37 : BB-23
SUSSEX CT. .....30 : HH-20
SWALLOWTAIL CT. ....29 : EE-17
SWAN .....38 : KK-23
(Valparaiso)
SWAN AVE. .....20 : Z-14
(Portage)
SWAN DR. .....38 : KK-24
SWANSON CIR. .....20 : Y-15
SWANSON CT. .....20 : Y-16
SWANSON LA. .....20 : Y-16

SWANSON RD. .....20 : Y-13
SWEET BRIAR LA. ....38 : FF-26
SWEETGUM CT. .....30 : KK-21
SWISS CT. .....30 : HH-17
SYCAMORE .....12 : Y-10
(Ogden Dunes)
SYCAMORE DR. .....21 : CC-16
(South Haven)
SYCAMORE ST. .....38 : HH-22
(Valparaiso)
SYLVAN CT. .....37 : EE-24
SYLVAN DR. .....37 : EE-24
SYLVANIA ST. .....20 : Z-15

## T

TAFT ST. .....14 : JJ-11
TAHOE DR. .....38 : FF-23
TALIA ST. .....20 : AA-15
TALL TIMBERS CT. ....37 : DD-23
TALON DR. .....21 : EE-16
TAMARACK RD. .....12 : Y-9
TAMARACK TR. .....14 : HH-10
TANAGER AVE. .....30 : KK-20
TANGLEWOOD TR. ....30 : FF-18
TANNE DR. .....14 : KK-9
TANNER DR. .....22 : HH-16
TANYA ST. .....13 : CC-11
TARN DR. .....22 : JJ-13
TARRAGON LA. .....37 : DD-26
TAYLOR LA. .....38 : KK-23
TAYLOR ST. .....14 : JJ-10
(Chesterton)
TAYLOR ST. .....28 : Y-17
(Portage)
TAYSIDE ST. .....37 : EE-26
TEALE RD. .....14 : KK-7
TEA ROSE DR. .....38 : KK-23
TECH DR. .....21 : CC-12
TECHNOLOGY DR. ....22 : JJ-12
TECUMSEH DR. .....20 : AA-14
TEE DR. .....21 : EE-12
TERESA ST. .....20 : Z-14
TERRANO WAY .....36 : Y-26
TERRY AVE. .....20 : X-14
TETON CT. .....44 : Z-27
TEXAS ST. .....22 : FF-12
THALIA CT. .....30 : KK-19
THE LEDGE .....12 : Z-10
THE THUMB .....12 : Y-10
THOMAS RD. .....30 : KK-19
THOMPSON RD. .....22 : KK-14
THOREAU TR. .....22 : HH-15
THORNAPPLE CIR. ....38 : FF-24
THORNAPPLE CT. (4) 38 : FF-24
THORNAPPLE WAY ....38 : FF-24
THORNBURY DR., E. ..30 : JJ-20
THORNBURY DR., N. ..30 : JJ-19
THORNBURY DR., W. 30 : JJ-20
THORNHILL CT. .....38 : FF-26
THORNHILL DR. .....37 : EE-25
THROUGHWOODS DR. 30 : FF-21
TILFORD ST. .....20 : Z-14
TILLER DR. .....21 : DD-14
TIMBER CT. .....14 : HH-11
TIMBER DR. .....45 : BB-27
TIMBER ST. .....20 : X-13
TIMBERBRIDGE DR. ..30 : KK-20
TIMBERLAND DR. .....21 : EE-13
TIMBERLINE PKWY. ..29 : CC-17
TIMBER POINT CT. ....36 : AA-24
TIMBER POINT DR. ....36 : AA-24
TIMBER RIDGE CT. ....30 : HH-18
TIMBERWOOD AVE. ..21 : BB-15
TIM BISHOP CT. .....30 : HH-21
TIMI DR. .....21 : DD-14
TIMOTHY AVE. .....20 : Y-14
TIMOTHY RD. .....37 : EE-23
TINDERBOX CT. .....30 : HH-20
TIPPECANOE CT. (20) 38 : FF-24
TOM'S CT. .....22 : KK-12
TONIA ST. .....20 : AA-12
TOUR TRACE .....22 : KK-12
TOWER RD. .....37 : DD-22
TOWER ST. .....21 : DD-13
TOWNE COMMONS
DR. .....30 : HH-21
TOWNSHIP RD. .....38 : KK-25
TRAIL RUN ST. .....21 : BB-13
TRAILSIDE AVE. .....21 : BB-14
TRANSPORT DR. .....38 : KK-24
TRATEBAS RD. .....22 : KK-15
TREATY DR. .....30 : KK-21
TREE AVE. .....21 : CC-13
TREMONT CIR. .....37 : CC-24
TREMONT CT. .....37 : CC-24
TREMONT LA. .....37 : CC-24
TREMONT RD. .....14 : JJ-8
TRI-STATE EXPWY. ....14 : HH-10
TRIANGLE DR., E. (2) 14 : HH-9
TRIANGLE DR., N. (1) 14 : HH-9
TRILLIUM DR. .....14 : KK-11
TROON DR. .....30 : JJ-17
TRUDELL DR. .....22 : KK-14
TRUEMAN ST. .....14 : FF-11
TRUMAN AVE. .....38 : JJ-22
TRUMAN ST. .....21 : BB-12
TUCKAHOE PARK DR. 38 : JJ-22
TUCSON AVE. .....20 : AA-16
TULIP AVE. .....20 : X-15

TULIP CT. .....20 : Y-15
TULIP TR. (15) .....20 : Y-12
TUMBLEWEED DR. ....21 : CC-14
TUPELLO LA. .....14 : FF-11
TURNBERRY CT. .....37 : DD-25
TURNBERRY DR. .....37 : DD-25
TURRET RD. .....12 : Z-9
TURTLE RD. .....20 : X-12

## U

UNION AVE. .....14 : HH-11
UNION CT. .....14 : HH-11
UNION ST. .....38 : JJ-23
UNIVERSITY WAY .....37 : EE-23
UNIVERSITY PARK
AVE. .....38 : JJ-23
URBAN LA. .....30 : JJ-20
URSCHEL DR. .....38 : KK-23

## V

VAIL CT. .....30 : HH-17
VAIL DR. .....22 : FF-16
VALE PARK RD. .....30 : FF-21
(Center Twp.)
VALE PARK RD. .....30 : JJ-21
(Valparaiso)
VALERIE CT. .....12 : Y-10
VALERIE PL. .....12 : Y-10
VALLEY DR. .....30 : KK-17
(Liberty Twp.)
VALLEY DR. .....21 : CC-14
(Portage Twp.)
VALLEY DR. .....30 : JJ-21
(Valparaiso)
VALLEYVIEW AVE. ....20 : AA-12
VALLEYVIEW CT. .....20 : AA-12
VALPARAISO RD. .....28 : X-18
VALPARAISO ST. .....38 : HH-22
VANDERBURGH ST. ..38 : FF-24
VANESSA AVE. .....28 : Y-17
VEDEN RD. .....14 : KK-9
VELVET AVE. .....20 : AA-15
VENICE DR. .....30 : FF-20
VENTURA BLVD. .....36 : Z-26
VENTURI DR. .....22 : JJ-12
VENUS AVE. .....20 : AA-13
VENUS CT. .....20 : AA-13
VENUS ST. .....20 : AA-13
VERBENA CT. .....30 : HH-20
VERDANO TER. .....36 : Y-26
VERNON HILL
COURTYARD (1) ....38 : FF-22
VERPLANK DR. .....13 : EE-11
VETERANS AVE. .....20 : Z-16
VICEROY ST. .....28 : Z-17
VICK TREE DR. .....36 : Z-26
VICTOR DR. .....14 : KK-10
VICTORIA DR. .....30 : JJ-20
VICTORY AVE. .....20 : AA-15
VIENNA AVE. .....21 : BB-13
VIKING AVE. .....20 : AA-14
VILLAGE LA. .....30 : JJ-21
VILLAGE PT. .....22 : JJ-13
VILLAGE SQ. .....13 : CC-11
VINE ST. .....14 : FF-11
(Porter)
VINE ST. .....36 : Z-26
(Porter Twp.)
VINE ST. .....30 : HH-21
(Valparaiso)
VIOLET AVE. .....14 : KK-11
VIOLET DR. .....14 : KK-10
VIRGINIA ST. .....20 : AA-15
VIRGINIA PARK DR. ..30 : KK-21
VISTA DR. .....14 : FF-11
VIVIAN ST. .....20 : Z-14
VLASTA CT. .....30 : HH-18
VOYAGE BLVD. .....22 : JJ-13
VULPINE DR. .....29 : EE-19

## W

WABASH AVE. .....14 : HH-10
(Chesterton)
WABASH AVE. .....12 : X-10
(Portage)
WABASH AVE. .....14 : HH-7
(Porter Beach)
WABASH CT. (25) .....38 : FF-25
WADE PL. .....20 : Y-12
WAGNER RD. .....14 : FF-10
(Porter)
WAGNER RD. .....28 : Z-20
(Wheeler)
WAIOLA DR. .....30 : JJ-19
WAKE ROBIN DR. .....14 : KK-10
WALDEN CT. .....20 : AA-13
WALDEN LA. .....20 : AA-13
(Portage)
WALDEN LA. .....30 : JJ-20
(Valparaiso)
WALDORF PL. .....20 : Z-15
WALKER DR. .....30 : FF-21
WALKER PASS .....22 : KK-12
WALKWAY PL. .....20 : Z-16
WALL ST. .....30 : JJ-21

WALNUT RD. .....14 : HH-8
WALNUT ST. .....20 : Z-14
(Portage)
WALNUT ST. .....38 : HH-23
(Valparaiso)
WALNUT BRIDGE LA. 29 : DD-20
WALSH ST. .....20 : Y-16
WANDERS DR. .....22 : KK-14
WARBLER DR. .....38 : KK-24
WARREN DR. .....30 : HH-19
WARREN PL. .....30 : HH-19
WARREN ST. .....14 : HH-10
WARWICK CIR. .....37 : CC-25
WASHINGTON AVE. ....14 : JJ-11
WASHINGTON ST. ....20 : AA-13
(Portage)
WASHINGTON ST. ....28 : Y-17
(Portage)
WASHINGTON ST. ....38 : HH-22
(Valparaiso)
WASHINGTON ST., N. 13 : EE-11
(Porter)
WASHINGTON ST., S. 14 : FF-11
(Porter)
WATER'S EDGE DR. ..30 : KK-19
WATER'S END CT. ....37 : BB-23
WATERFALL ST. (6) ..20 : Y-12
WATERFORD LA. .....29 : DD-19
WATER LILY CIR. .....14 : FF-9
WATERSIDE DR. .....20 : Z-15
WATER TOWER DR. ..14 : KK-11
WATZKE DR. (9) .....30 : JJ-20
WAVERLY RD. .....14 : HH-8
WAVERLY ST. .....14 : HH-10
WAXWING CT. .....30 : KK-20
WAYNE ST. .....38 : HH-23
WEATHERWOOD LA. ..38 : JJ-22
WEAVER LA. .....22 : KK-14
WEAVER WAY .....13 : CC-11
WEBLOS DR. .....37 : DD-23
WEDGEWOOD DR. ....30 : FF-19
WEE-SAW TR. .....30 : JJ-17
WELCH CT. .....37 : CC-24
WELCOME WAY .....20 : Z-16
WELLINGTON RD. ....30 : JJ-20
WELLS ST. .....38 : FF-24
(Center Twp.)
WELLS ST. .....14 : KK-9
(Westchester Twp.)
WENATCHEE PL. .....44 : Y-27
WENTWORTH ST. .....22 : KK-13
WESLEY RD. .....30 : KK-19
WESSEX AVE. .....28 : X-17
WESSEX CT. .....37 : BB-24
WESSEX RD. .....37 : BB-24
WEST RD. .....13 : EE-8
WEST ST. .....14 : JJ-11
(Chesterton)
WEST ST. .....38 : HH-24
(Valparaiso)
WESTBAY CT. .....36 : Y-26
WEST BEND DR. .....20 : Z-16
WESTCHESTER AVE. ..28 : X-17
WESTCHESTER AVE. ..14 : JJ-11
WESTCHESTER CIR. ..37 : BB-25
WESTCHESTER CT. ....14 : JJ-11
WESTCHESTER LA. ....37 : BB-24
WESTERN AVE. .....14 : JJ-8
WESTGATE DR. .....37 : DD-24
WESTMINSTER DR. ..30 : FF-21
WESTON ST. .....38 : HH-23
WESTPORT CT. .....37 : DD-25
WESTPORT RD. .....13 : DD-10
(Burns Harbor)
WESTPORT RD. .....37 : DD-25
(Center Twp.)
WESTSIDE PARK
AVE. .....38 : FF-23
WEST WIND DR. .....30 : FF-21
(Center Twp.)
WESTWIND DR. .....21 : EE-16
(Liberty Twp.)
WESTWOOD LA. .....21 : DD-13
WESTWOOD LA., S. ..21 : DD-13
WEXFORD RD. .....36 : AA-23
WEXFORD ST. .....28 : X-17
WEXHAM ST. .....28 : X-17
WHAL .....13 : DD-11
WHEATRIDGE CT. .....37 : EE-24
WHEATRIDGE RD. ....37 : EE-25
WHIFFLETREE DR. ....14 : KK-10
WHIPPOORWILL CT. ..20 : Z-13
WHIPPOORWILL RD. ..30 : JJ-20
WHIPPOORWILL ST. ..20 : Z-12
WHISPERING PL. .....20 : Z-15
WHITEKIRK GREEN ....37 : DD-26
WHITE OAK DR. .....30 : KK-17
WHITE OAK LA. .....30 : HH-19
WHITE PINE CIR. .....38 : KK-22
WHITE TAIL CT. .....36 : X-22
WHITETHORNE LA. ....22 : KK-16
WHITE WATER CT. ....38 : FF-24
WHITE WILLOW LA. ..22 : JJ-13
WHITLOCK CT. .....22 : KK-14
WHITNEY AVE. .....38 : HH-22
WHITNEY ST. .....13 : CC-11
WHITTIER .....20 : Y-14
WHITTIER PARK DR. ..38 : JJ-22
WIGEON CT. .....21 : EE-16
WILDCAT CT. (21) ....38 : FF-24
WILDERNESS AVE. ....20 : AA-15

WILDFLOWER AVE.....20 : AA-15
WILD ROSE TR. .....20 : Z-12
WILDWOOD RD. (10)..30 : JJ-20
WILDWOOD ST. .....20 : Y-13
WILLIAM CT.....30 : FF-21
WILLIAM DR. .....30 : FF-21
WILLIS ST. .....20 : Z-14
WILLOW .....12 : Y-10
(Ogden Dunes)
WILLOW AVE. .....20 : X-13
(Portage)
WILLOW LA. .....13 : EE-8
(Dune Acres)
WILLOW ST. .....38 : HH-23
(Valparaiso)
WILLOW TR. .....37 : EE-23
(Center Twp.)
WILLOW CREEK RD. ..20 : Z-15
WILLOWDALE CT. ....20 : Y-16
WILLOWDALE LA. ....20 : Y-16
WILLOWDALE LA., S. 20 : Y-16
WILLOWDALE RD. ....20 : Y-15
WILLOW TREE DR. ....38 : KK-23
WILLOWWOOD AVE. ..30 : KK-20
WILLOWWOOD RD. ..30 : KK-20
WILLSHIRE RD. .....20 : X-16
WILMAR DR.....20 : Z-16
WILSHIRE CT. .....37 : CC-24
WILSHIRE RD.....20 : X-16
WILSON CT. .....21 : EE-14
WILSON ST. .....14 : JJ-11
WINCHESTER DR. ....30 : KK-21
WINCHESTER PL. .....20 : Z-16
WINDAMER CT. .....30 : JJ-20
WINDFLOWER CT. ....30 : HH-20
WINDING CREEK
PATH.....30 : FF-18
WINDING RIDGE LA. ..30 : JJ-20
WINDJAMMER WAY ..21 : BB-16
WIND MEADOW CT. ..30 : JJ-20
WINDRIDGE CT. .....37 : EE-24
WIND RIDGE DR. .....21 : DD-16
(Chesterton)
WINDRIDGE DR. .....22 : HH-12
(Liberty Twp.)
WINDRIDGE RD. .....38 : FF-25
WINDSOR DR.....22 : HH-16
WINDSOR TR. .....30 : HH-21
WINDWOOD AVE. .....20 : AA-13
WINDWOOD ST.....20 : AA-13
WINDY MEADOW CT. 44 : Y-29
WINDY OAK CIR. .....44 : Y-28
WINDY OAK CT. .....44 : Y-29
WINDY OAK DR. .....44 : Z-29
WINSTON PL. .....20 : Z-16
WINTER LA. .....30 : FF-20
WINTER GARDEN DR. 30 : FF-21
WINTERGREEN DR.....38 : JJ-26
WINTERHAVEN LA. ....44 : X-27
WINTER PARK DR. ....30 : FF-21
(Center Twp.)
WINTER PARK DR. ....22 : HH-16
(Liberty Twp.)
WISHING WELL DR. ..20 : Z-15
WISTERIA AVE. .....20 : AA-16
WITTMER LA. .....38 : KK-25
WOLF RD. .....29 : BB-17
WONDERLAND PL. ....20 : Z-16
WOOD ST. .....14 : FF-11
(Chesterton)
WOOD ST. .....20 : Y-15
(Portage)
WOOD ST. .....38 : JJ-23
(Valparaiso)
WOODBINE CT. .....20 : AA-15
WOODBINE DR. .....38 : JJ-25
WOODBINE ST. .....20 : AA-15
WOODBRIDGE AVE. ..20 : X-16
WOODCREST CT. .....30 : JJ-20
WOODDUCK DR. .....21 : EE-16
WOODLAND CT.....12 : Y-10
WOODLAND DR. .....22 : HH-12
WOODLAND TER. .....30 : JJ-19
WOODLAND TR.....12 : Y-10
WOODLAND BLUFF
DR.....30 : JJ-19
WOODLAND ESTATES
DR.....45 : BB-28
WOODLAND HICKORY
CT. .....45 : BB-28
WOODLAND MEADOW
CT. .....45 : BB-28
WOODLAND OAK CT...45 : BB-27
WOODLAWN AVE. ....14 : JJ-10
WOODLAWN DR. .....38 : HH-22
WOODLAWN ST. .....20 : X-13
WOODMERE CIR. .....30 : KK-19
WOODMERE CT. .....30 : KK-19
WOODMERE DR. .....30 : KK-19
WOODRIDGE CIR.....38 : HH-25
WOODRUFT DR. .....37 : DD-26
WOODSIDE CT. .....37 : EE-24
WOODSIDE LA. .....37 : EE-24
WOODSTONE CT. .....30 : FF-18
WOODSTONE PATH....30 : FF-18
WOODSTREAM
CROSSING (8) .....30 : HH-21
WOODVIEW CT. .....38 : JJ-25
WOODVIEW DR.....38 : JJ-25
WOODWARD ST. .....20 : Y-13
WOODY DUNES .....14 : FF-9
WORCHESTER DR. ....30 : HH-20
WORTHINGTON DR. ..13 : EE-11
(Porter)
WORTHINGTON DR. ..30 : KK-21
(Valparaiso)
WREN CT. .....14 : KK-11
WRENCOTE CT. .....21 : DD-13
WYANDOT AVE. .....20 : AA-14
WYNNEWOOD DR. ....30 : FF-21
WYX ST. .....28 : X-17


## Y


YELLOWBRICK RD. ....22 : JJ-14
YELLOWSTONE DR. ..44 : Y-31
YELLOWSTONE RD. ..38 : FF-22
YOGI LA. .....20 : Y-12
YORK CIR. .....36 : AA-24
YORKTOWN ST.....21 : EE-16
YORKTOWNE DR. .....38 : KK-22
YUKON ST.....20 : AA-15
YULE ST. .....20 : Z-12


## Z


ZANE CT. .....30 : HH-18
ZINNIA AVE. .....20 : Z-13
ZOELLER LA.....30 : HH-21
ZURICH AVE. .....20 : Z-16


Every effort has been made to make this Street Guide accurate. However, we make no guarantees as to its accuracy.

THE FOLLOWING LISTS OF NAMES ARE FOR THOSE STREETS SHOWN ONLY BY A NUMBER ON THE INDICATED MAP PAGE.
(**BARRATTO CT.** IS SHOWN ONLY BY THE NUMBER **1.** ON MAP PAGE **8** AT **F-8**).
THESE STREETS ARE ALSO LISTED IN THE STREET INDEX.

8 : F-8
1. BARRATTO DR.
2. SENATOR DR.

13 : CC-11
1. SANDY LA.
2. LILLIAN LA.
3. SHERMAN AVE.

14 : FF-11
1. BAYSIDE WAY
2. BROOKFIELD DR.
3. PINECREST DR.

14 : HH-7
1. DUNELAND DR.
2. FLORENTINE ST.
3. LAKEWOOD ST.
4. DEARBORN ST.

14 : HH-9
1. TRIANGLE DR., N.
2. TRIANGLE DR., E.

15 : C-14
1. NORTH CT.
2. NORTH DR.
3. SOUTH DR.
4. SOUTH CT.

16 : E-16
1. CAMBRIDGE WAY
2. CHURCHILL
3. ST. JAMES PL.
4. PARK PL., DR.

19 : U-16
1. REGA PT.
2. FIR AVE.
3. LOBLOLLY LA.

20 : Y-12
1. OLD FAITHFUL
2. RABBIT RD.
3. SQUIRREL BLVD.
4. BEAR PAW
5. CAMPFIRE PL.
6. WATERFALL ST.
7. BUTTERFLY RD.
8. CINDY'S CURVE
9. HOLLOW LOG ST.
10. FROGGY WAY
11. BEAVER BLVD.
12. CINDY LA.
13. ROCKY RD.
14. BOO BOO AVE.
15. TULIP TR.
16. DOGGONE AVE.
17. 3RD ST.
18. 2ND ST.
19. 1ST ST.

21 : BB-16
1. SUNNYSIDE DR.

22 : KK-13
1. ARNDT ST.
2. BENDLEY ST.
3. BOSTWICK AVE.
4. COLE ST.
5. DUNBAR ST.
6. HICKORY GROVE ST.
7. MURRAY ST.
8. ROSENQUIST ST.
9. DELOS MARR AVE.
10. COSSETT MILL AVE.
11. GUSTAFSON AVE.
12. HARRINGTON AVE.

23 : C-18
1. DEERWOOD
2. CLARKE CT.
3. APPLE BLOSSOM CT.
4. MOURNING DOVE DR.
5. CHERRY BLOSSOM CT.
6. JAMES EDWARDS CT.
7. CRICKET CT.

25 : N-21
1. McKINLEY CIR.

28 : X-17
1. MANOR AVE.
2. BURNHAM AVE.

30 : HH-21
1. LANTERN WALK
2. GATEHOUSE WALK
3. McFADDEN CT.
4. MORGAN CREEK CT.
5. MILLSTONE CREEK CT.
6. SURREY WALK
7. MILL CROSSING
8. WOODSTREAM CROSSING
9. BENT TREE CROSSING
10. MISTY GLEN
11. FOREST GLEN
12. EDGEWOOD GLEN
13. FOGGY GLEN

30 : JJ-20
1. BEAVER RD.
2. HIPPO LA.
3. MUSCRAT RD.
4. PHARES RD.
5. SUMMER RD.
6. ISLAND RD.
7. BAKER RD.
8. McCANN RD.
9. WATZKE RD.
10. WILDWOOD RD.
11. REDWING RD.
12. ORIOLE RD.
13. PHOEBE RD.
14. CHICKADEE LA.
15. BOB-O-LINK RD.

33 : K-23
1. PLUM CT.
2. AZALEA CT.
3. SYCAMORE CT.
4. PECAN CT.
5. ASPEN CT.

33 : K-23
1. INTERNATIONAL DR.
2. MATTERHORN CT.
3. PINE ISLAND TER.
4. Pine Island Plaza

33 : N-26
1. LEHMAN DR.
2. WRIGHT DR.
3. FARLEY DR.
4. YOUNG DR.
5. ALLMAN DR.
6. CEDAR DR.
7. CHURCH DR.
8. PARKE DR.

34 : O-25
1. JACKSON CT.
2. LUEBCKE LA., E.
3. LUEBCKE LA., W.
4. MADISON PL.
5. MONROE CT.

36 : Z-26
1. GERALD ST.
2. FRANCIS ST.
3. OAK HILL DR.
4. HILLCREST DR.

38 : FF-22
1. VERNON HILL COURTYARD

38 : FF-24
1. FLAT ROCK CREEK CT.
2. SALAMONIE CT.
3. MISSISSINEWA CT.
4. THORNAPPLE CT.
5. BEAR GRASS CT.
6. CHIPPENANUCK CT.
7. SHAWNEE CT.
8. PATOKA CT.
9. HERITAGE CT.
10. MILL CREEK CT.
11. BEAN BLOSSOM CT.
12. GALENA CT.
13. KANKAKEE CT.
14. GRASSFORK CT.
15. PAW PAW CREEK
16. SUGARMILL CT.
17. EEL CT.
18. SUGAR CREEK CT.
19. STONEY CREEK CT.
20. TIPPECANOE CT.
21. WILDCAT CT.
22. POTATO CREEK CT.
23. IROQUOIS CT.
24. RACCOON CT.
25. WABASH CT.

39 : C-27
1. 106TH CT.

40 : H-30
1. MURTON DR.
2. 129TH LA.
3. GLENDALE

40 : H-31
1. FIR ST.
2. HICKORY ST.
3. ELM ST.
4. TREE ST.
5. HIGHWOOD ST.
6. HIGHVIEW DR.
7. CEDAR ST.
8. 134TH LA.

41 : M-27
1. SUMMIT PARK CT., W.
2. SUMMIT PARK CT., S.

# MISCELLANEOUS INDEX

## PUBLIC BUILDINGS


City Hall, Crown Point ....41 : M-27
City Hall, East Chicago ....7 : D-9
City Hall, Gary....10 : O-11
City Hall, Hammond ....7 : B-11
City Hall, Hobart ....27 : U-18
City Hall, Lake Station....19 : V-14
City Hall, Portage....20 : Z-14
City Hall, Valparaiso ....38 : HH-23
City Hall, Whiting ....6 : C-5
Civic Center ....7 : B-11
Court House, Hammond....7 : A-10
Court House, Porter County ....38 : HH-23
Court House Annex, Valparaiso ....38 : JJ-22
Federal Building ....7 : A-10
Government Complex, Lake County ....33 : M-25
Government Complex, Porter County....20 : Z-16
Government Complex, Winfield ....43 : W-27
Lake County Superior Court....10 : O-11
Library, Black Oak ....16 : J-14
Library, Cedar Lake ....40 : F-31
Library, Chesterton....14 : JJ-11
Library, Crown Point ....41 : M-27
Library, Dyer ....23 : A-21
Library, East Chicago ....7 : D-9
Library, East Chicago ....8 : F-9
Library, Gary ....18 : O-13
Library, Gary ....25 : L-17
Library, Gary ....18 : O-12
Library, Griffith ....24 : H-17
Library, Hammond....7 : A-10
Library, Highland ....16 : E-16
Library, Hobart ....27 : U-17
Library, Lake Station....19 : V-14
Library, Merrillville ....33 : N-23
Library, Munster ....15 : B-16
Library, Portage....20 : Z-14
Library, South Haven ....29 : CC-17
Library, St. John ....31 : D-25
Library, Valparaiso....38 : HH-23
Library, Winfield ....43 : W-27
Municipal Building, Highland ....16 : F-16
Municipal Building, St. John ....32 : E-25
Municipal Complex, Merrillville ....34 : O-22
Municipal Complex, Munster....15 : B-15
Police Department, Valparaiso....38 : HH-23
Porter County Building....38 : HH-23
Porter County Road Department ....38 : HH-25
Post Office, Cedar Lake ....40 : E-31
Post Office, Chesterton ....14 : HH-11
Post Office, Chesterton ....22 : JJ-12
Post Office, Crown Point ....41 : M-27
Post Office, Dyer ....23 : B-21
Post Office, East Chicago ....7 : D-9
Post Office, Gary ....18 : O-13
Post Office, Gary ....18 : R-13
Post Office, Griffith....24 : H-17
Post Office, Hammond....16 : E-13
Post Office, Hammond ....7 : B-11
Post Office, Hammond....15 : B-13
Post Office, Highland ....16 : E-15
Post Office, Hobart ....27 : V-18
Post Office, Lake Station ....19 : V-14
Post Office, Merrillville ....34 : O-23
Post Office, Portage ....20 : Z-14
Post Office, Schererville ....24 : F-21
Post Office, St. John ....32 : E-24
Post Office, Valparaiso ....30 : JJ-21
Post Office, Valparaiso (Downtown) ....38 : HH-23
Post Office, Whiting ....6 : C-5
Public Safety Facility ....8 : F-8
Town Complex, Burns Harbor ....13 : DD-11
Town Hall, Cedar Lake ....40 : H-31
Town Hall, Chesterton ....14 : HH-11
Town Hall, Dyer....23 : A-21
Town Hall, Griffith ....24 : H-18
Town Hall, New Chicago ....19 : T-15
Town Hall, Porter....14 : HH-10
Town Hall, Schererville ....24 : F-21
Township Office, Ross....34 : O-22


## HOSPITALS


Community Hospital ....15 : B-16
Gary Community Mental Health Center ....17 : N-12
Lake County Convalescent Center ..33 : M-24
Porter Community Hospital - Medical Surgical Center ....20 : Z-16
Porter Memorial Hospital ....38 : JJ-23
St. Anthony Medical Center....41 : M-29
St. Catherine's Hospital....8 : F-9
St. Margaret Mercy Healthcare Center, Hammond ....7 : A-10
St. Margaret Mercy Healthcare Center - South, Dyer ....23 : A-21
St. Mary Medical Center ....27 : U-19
Southlake Community Mental Health Center ....33 : M-24
The Methodist Hospital ....17 : M-14
The Methodist Hospital Northlake Campus ....17 : N-12
The Methodist Hospital Southlake Campus ....34 : P-24
Tri-City Comprehensive Community Mental Health Center ....7 : D-8
University Medical Center....38 : JJ-23
V.A. Clinic ....34 : O-25


## COLLEGES & UNIVERSITIES


Calumet College ....6 : C-6
Christ College ....38 : JJ-23
Davenport University....34 : P-23
Hyles Anderson College ....33 : K-23
Indiana University N.W., Gary ....18 : O-15
Indiana University N.W., Schererville ....23 : D-21
Indiana Vocational Technical Center ....30 : JJ-21
Ivy Tech State College, East Chicago....8 : E-8
Ivy Tech State College, Gary ....18 : P-16
Ivy Tech State College, Portage ....20 : Z-14
Ivy Tech State College, Valparaiso ....30 : JJ-21
Purdue University - Calumet Campus ....15 : D-13
Valparaiso University ....38 : KK-23


## SCHOOLS


Abundant Life Tabernacle School ..17 : K-15
Administration Building, Crown Point ....41 : M-27
Administration Building, Duneland ....14 : HH-11
Administration Building, East Chicago....7 : D-8
Administration Building, Gary ....18 : P-12
Administration Building, Griffith ....24 : H-18
Administration Building, Hammond ....7 : A-11
Administration Building, Hanover ..40 : F-31
Administration Building, Highland..16 : E-16
Administration Building, Hobart ....27 : U-18
Administration Building, Lake Central ....31 : D-23
Administration Building, Lake Ridge ....16 : J-16
Administration Building, Lake Station ....19 : V-14
Administration Building, Merrillville ....26 : P-21
Administration Building, Munster ..15 : B-15
Administration Building, Portage Township ....20 : AA-16
Administration Building, Porter Township ....44 : AA-29
Administration Building, River Forest ....19 : T-15
Administration Building, Union Township ....36 : Z-22
Administration Building, Valparaiso ....30 : HH-20
Administration Building, Whiting ....6 : C-5
Aetna Elementary School ....19 : T-13
Ambassador Academy ....17 : N-16
Ambridge School ....9 : M-11
Andrean Catholic High School ....26 : O-20
Aquinas Catholic Community School....33 : N-22
Area Career Center ....7 : B-11
Aylesworth Elementary School ....20 : Z-14
Bailey, Virgil I. Elementary School....19 : W-13
Bailly Elementary School ....14 : JJ-11
Bailly Middle School....26 : P-17
Banneker Elementary School ....17 : N-14
Beckman Middle School....17 : N-14
Beiriger Elementary School....24 : F-18
Benjamin Franklin Middle School ..38 : HH-23
Bethune Early Child Development Center ....18 : R-14
Beveridge Elementary School ....17 : M-13
Bibich Elementary School....31 : B-23
Bishop Noll Institute ....7 : C-9
Blessed Sacrament School ....25 : N-17
Block Jr. High School ....8 : F-9
Boone Grove High School ....44 : AA-29
Brummitt Elementary School ....14 : KK-10
Brunswick Elementary School ....17 : K-12
Caldwell Elementary School ....16 : F-13
Calumet Baptist School ....24 : H-17
Calumet High School....16 : J-16
Campagna Academy Charter School....32 : H-22
Carver Elementary School....18 : P-14
Central Elementary School, Lake Station ....19 : V-14
Central Elementary School, Portage ....20 : Z-14
Central Elementary School, Valparaiso ....38 : HH-23
Central High School, East Chicago ..7 : C-8
Charles Drew Elementary School ..18 : P-13
Charter School of the Dunes ....11 : U-10
Chesterton High School ....22 : HH-13
Chesterton Middle School....14 : HH-11
Chesterton Montessori School ....22 : KK-12
Christ Baptist Christian Academy ..19 : T-12
City Baptist Schools ....7 : B-10
Clark Middle & High School ....6 : B-5
Columbia Elementary School ....7 : C-10
Cook's Corners Elementary School....30 : HH-20
Crisman Elementary School ....20 : Z-12
Crown Point Alternative High School....41 : M-27
Crown Point Christian School....41 : N-28
Crown Point Christian School....41 : K-27
Crown Point High School ....41 : N-30
Douglas MacArthur Elementary School....40 : J-30
Douglass School ....18 : O-14
Drew Charles Elementary School ..18 : P-13
Dunbar-Pulaski Middle School ....18 : P-13
Duncan Elementary School ....17 : N-13
Eads Elementary School....15 : A-14
Edison Elementary School ....15 : B-13
Edison Jr. & Sr. High School ....19 : V-14
Edison Middle School ....9 : K-11
Eggers Middle School ....7 : A-11
Eisenhower Elementary School ....41 : M-29
Eldon Ready Elementary School ....16 : H-16
Elliott Elementary School ....15 : C-16
Emerson School for Visual & Performing Arts ....18 : P-12
Ensweiler Academy ....16 : J-16
Ernie Pyle School....17 : M-13
Eugene Field Elementary School ....8 : F-7
Fairhaven Baptist Academy....14 : JJ-9
Fegley Middle School ....20 : Y-15
Field, Eugene Elementary School ....8 : F-7
Fieler Elementary School ....26 : O-20
Flint Lake Elementary School ....30 : KK-20
Forest Ridge Academy....33 : K-22
Franklin Elementary School, East Chicago....8 : F-9
Franklin Elementary School, Gary ..18 : P-16
Franklin Elementary School, Griffith....24 : H-18
Franklin Elementary School, Hammond ....6 : B-4
Frank O'Bannon Elementary School....15 : C-13
Froebel School ....18 : O-13
Gary Career Center ....18 : R-16
Gavit High School ....15 : C-14
Gavit Middle School ....15 : C-14
George Earle Elementary School....19 : T-16
George Myers Elementary School ..20 : Y-15
Glen Park Academy ....26 : O-18
Goldie King School ....19 : T-15
Gosch Elementary School....8 : E-9
Griffith High School ....24 : H-18
Griffith Middle School ....24 : H-18
Grimmer Middle School ....32 : E-22
Grissom Elementary School ....16 : H-14
Hamilton Elementary School ....19 : U-15
Hammond, Frank Elementary School....23 : C-17
Hammond High School ....7 : B-11
Hanover Central Jr. & Sr. High School....40 : E-30
Harding Elementary School....16 : F-12
Harrison Elementary School ....7 : D-9
Hayes Leonard School ....38 : FF-23
Hazel Young Academy ....15 : A-13
Henry Evans Elementary School ....18 : S-16
Highland Christian School ....16 : E-16
Highland High School ....16 : E-16
Highland Middle School ....16 : E-16
Hobart Baptist Grade School ....27 : U-17
Hobart High School....27 : U-18
Hobart Middle School ....27 : V-18
Holy Family School....18 : P-16
Holy Name School ....39 : D-31
Holy Rosary School ....17 : L-12
Holy Trinity School ....18 : O-13
Homan Elementary School & Special Education ....24 : F-21
Horace Mann High School ....17 : N-12
Hosford Park Elementary School....25 : N-18
Iddings Elementary School ....26 : O-21
Immaculate Conception School ....7 : D-10
Immanuel Lutheran School ....38 : JJ-22
Indiana Harbor Catholic Elementary School ....8 : F-8
Irving Elementary School ....7 : B-9
Ivanhoe Elementary School....16 : J-13
Jane Ball Elementary School ....40 : F-31
Jefferson Elementary School, Gary ....18 : O-12
Jefferson Elementary School, Hammond....15 : C-13
Jerry Ross Elementary School ....43 : V-28
Joan Martin Elementary School ....27 : U-19
John Simatovich Elementary School....29 : BB-20
Johnston Elementary School ....16 : E-15
John Wood Elementary School....35 : U-22
Jones Elementary School ....21 : BB-13
Kahler Middle School ....23 : A-21
Kennedy-King Elementary School ..11 : V-11
Kenwood Elementary School ....15 : A-12
Kolling Elementary School ....32 : E-24
Kuny Elementary School....26 : P-18
Kyle Elementary School ....20 : AA-14
Lafayette Elementary School....7 : B-11
Lake Central High School ....31 : D-23
Lake Ridge Middle School ....25 : L-17
Lake Street Elementary School....41 : M-28
Laurel Preparatory Academy ....33 : M-22
Lew Wallace School ....26 : O-17
Liberty Baptist Academy....19 : W-13
Liberty Elementary School, Hobart....27 : V-17
Liberty Elementary School, Liberty Twp. ....22 : FF-15
Liberty Intermediate School ....22 : FF-15

Lincoln Achievement Center .....17 : N-14
Lincoln Center.....16 : E-16
Lincoln Elementary School, East Chicago.....8 : F-7
Lincoln Elementary School, Hammond .....7 : B-9
Lincoln Elementary School, Hanover Twp. .....39 : D-27
Locke Elementary School .....17 : L-14
Longfellow Elementary School .....24 : J-17
Mark School.....8 : E-7
Marquette School.....11 : U-11
Martin Luther King Academy .....17 : M-12
Martin Luther King Jr. Academy ....18 : R-15
Maywood Elementary School .....15 : B-12
McKinley Elementary School.....7 : D-9
Meister Elementary School .....19 : U-15
Melton Elementary School .....25 : N-17
Memorial Elementary School.....38 : HH-22
Merkley Elementary School.....24 : E-17
Merrillville High School .....26 : P-21
Merrillville Intermediate School ....25 : N-20
Mildred Merkley Elementary School.....24 : E-17
Miller Elementary School, Merrillville .....25 : M-20
Miller School, Miller.....19 : U-12
Mizpah SDA Academy .....18 : O-14
Montessori Academy in the Oaks ..26 : R-19
Montessori School of Valparaiso ..30 : JJ-21
Morton Elementary School .....16 : E-13
Morton High School .....16 : F-13
Munster High School.....15 : B-16
N.W. Indiana Special Education Center .....33 : N-25
Nathan Hale Elementary School.....6 : C-5
Nativity of Our Savior School.....20 : Z-15
Nobel Elementary School .....11 : W-10
Northview Elementary School .....38 : HH-22
Norton Elementary School .....17 : N-13
Orchard Drive Elementary School ..16 : F-14
Orchard Park School .....16 : F-16
Our Lady of Grace School .....16 : E-16
Parkview Elementary School .....38 : JJ-23
Paul Saylor Elementary School ....29 : CC-17
Peifer Elementary School .....24 : H-21
Pierce Middle School .....26 : O-21
Pittman Square Elementary School.....26 : O-18
Polk Elementary School .....19 : W-14
Portage Adult Education .....20 : Y-14
Portage Christian School .....20 : X-15
Portage High School, East .....20 : AA-16
Portage High School, West .....20 : AA-16
Porter County Career Center .....38 : HH-22
Porter Lakes Elementary School ....44 : X-28
Protsman Elementary School.....23 : A-19
Pyle, Ernie Elementary School .....17 : M-13
Ridgeview Elementary School .....18 : S-16
Riley Elementary School, Gary.....26 : P-17
Riley Elementary School, Hammond.....15 : C-14
River Forest Elementary School ....19 : T-15
River Forest High School .....19 : T-15
River Forest Jr. High School .....19 : T-15
Robert Taft Middle School .....41 : M-29
Roosevelt High School.....18 : O-14
Sacred Heart School.....6 : C-5
St. Adelbert School .....6 : C-5
St. Bridget's School .....27 : U-17
St. Casmir School .....7 : B-9
St. Catherine of Siena School .....16 : F-12
St. Francis Xavier School .....19 : V-14
St. George School .....32 : E-22
St. John Bosco School.....15 : C-13
St. John Evangelist Elementary School.....31 : D-25
St. John The Baptist School .....6 : B-5
St. Joseph School .....23 : A-21
St. Josephs School.....7 : A-10
St. Joseph The Worker School .....26 : O-17
St. Mark School.....18 : O-16
St. Mary of the Lake School .....19 : U-12
St. Mary School, Crown Point .....41 : N-27
St. Mary School, East Chicago.....7 : D-9
St. Mary School, Griffith .....24 : H-18
St. Mary School, Hammond .....7 : B-11
St. Michael School .....24 : F-21
St. Monica School .....18 : O-14
St. Patrick's School .....14 : JJ-10
St. Paul's Lutheran School .....15 : B-15
St. Paul Catholic School.....38 : HH-23
St. Peter & Paul School .....25 : N-19
St. Stanislaus School .....7 : D-10
St. Thomas More School .....15 : B-15
Salk Elementary School .....33 : M-22
Scott Middle School .....16 : F-13
Solon Robinson Elementary School.....41 : N-28
South Haven Christian School .....21 : CC-16
South Haven Elementary School ....29 : CC-17
Southridge Elementary School .....16 : F-16
Spaulding Elementary School .....18 : P-12
Special Education Learning Facility .....30 : HH-20
Spirit of God Accelerated School ..17 : M-12
Thea Bowman Leadership Academy .....17 : N-12
Thomas Jefferson Elementary School.....38 : JJ-22
Thomas Jefferson Middle School ..38 : JJ-22
Timothy Ball Elementary School ....33 : M-26
Tolleston Middle School.....17 : M-13
Trinity Evangelical Lutheran School.....41 : N-28
Trinity Lutheran School .....27 : V-18
Union Center Elementary School....36 : Z-23
Union Twp. Middle School .....36 : Z-22
Valparaiso High School .....30 : HH-21
Valparaiso Technical Institute .....38 : FF-23
Virgil I. Bailey Elementary School..19 : W-13
Vohr Elementary School.....17 : N-12
Wadsworth Elementary School.....24 : J-18
Wallace Elementary School.....15 : B-12
Warren Elementary School .....24 : E-18
Washington Elementary School, East Chicago.....8 : F-9
Washington Elementary School, Gary .....17 : L-13
Watson Elementary School .....32 : E-22
Webster Elementary School .....17 : N-16
Westchester Intermediate School ..22 : HH-12
West Side High School .....16 : J-12
West Side Jr. High School .....7 : D-8
Wheeler High School .....36 : Z-22
Whiting High School.....6 : C-6
Whiting Middle School .....6 : C-5
Williams Elementary School .....18 : P-13
Willow Creek Middle School .....20 : Z-14
Winfield Elementary School .....43 : V-30
Wirt High School .....11 : U-11
Wood, John Elementary School ....35 : U-22
Wright Middle School .....15 : B-15
Yost Elementary School .....14 : FF-10


## SHOPPING CENTERS


Briar East Shopping Center .....16 : F-13
Broad Ridge Plaza .....16 : H-16
Broadway Plaza.....26 : O-19
Calumet Shopping Center .....15 : B-15
Camelot Shopping Center .....20 : X-16
Cedar Plaza .....22 : HH-16
Central Center.....19 : V-14
Century Mall.....34 : O-23
Columbia Plaza .....15 : C-12
Coolwood Plaza .....38 : FF-23
County Seat Plaza .....30 : JJ-21
Court House Shops .....41 : M-27
Crossroads Plaza .....26 : O-20
Doubletree Plaza .....43 : W-27
Eastwood Mall.....23 : D-17
80th Pl. Plaza .....34 : O-23
Ellendale Mall.....24 : F-17
Fetla's Shopping Center.....38 : HH-24
First Centre .....30 : JJ-21
Garden Plaza .....33 : L-23
Georgetown Plaza .....34 : O-23
Green Tree Plaza .....33 : N-23
Griffith Park Shopping Center .....16 : H-16
Highland Grove .....23 : D-18
Highland Plaza .....15 : D-15
Indian Oak Mall.....14 : JJ-10
Interstate Plaza .....15 : D-14
K-Mart Community Shopping Center .....34 : O-23
Liberty Square.....34 : O-22
Lincoln Plaza .....40 : F-31
Lincoln Ridge Plaza .....24 : E-21
Mansards Plaza .....16 : J-16
Market Place .....33 : M-26
Market Square.....15 : B-15
Merrill Point .....33 : M-24
Merrillville Center .....34 : O-22
Merrillville Plaza .....34 : R-23
Mid Towne Center .....18 : O-13
North Ridge Center.....19 : V-16
Oak Ridge Center .....32 : F-22
Peach Tree Central .....20 : AA-14
Pine Island Plaza (4).....33 : K-23
Portage Commons Shopping Center .....20 : Z-16
Portage Crossings .....20 : Z-16
Portage Mall.....20 : AA-14
Porte De L'eau Plaza.....23 : D-17
Ranburn Woods Plaza .....25 : N-17
Ross Plaza .....34 : O-23
St. John Mall .....32 : E-24
Sand Ridge Plaza .....23 : B-21
Save More Plaza .....19 : V-16
South Haven Square .....21 : CC-16
Southlake Mall .....34 : R-23
Southtown Plaza .....38 : HH-24
Southtown Plaza .....38 : HH-24
Star Plaza .....34 : P-23
Strongbow Centre.....38 : KK-24
The Crossings At Hobart.....34 : R-23
The Crossroads .....23 : D-21
The Pavillions.....27 : U-19
The Pointe Shopping Center .....33 : M-25
Thornapple Plaza .....38 : FF-24
Town & Country Market .....20 : Z-14
Town Square Shopping Center .....23 : D-18
Turkey Creek Plaza .....26 : O-20
Twin Towers Mall.....34 : P-23
Village Shopping Center.....17 : N-16
Walt's Plaza .....23 : A-20
West Gary Plaza .....17 : L-12
Westlake Plaza .....34 : P-23
Willowcreek Plaza .....20 : Z-15
Winfield Square.....43 : W-27
Woodland Court.....24 : F-17
Woodmar Mall .....15 : D-12


## POINTS OF INTEREST


Amtrak Station, Hammond .....6 : B-4
Amtrak Station, Hobart .....27 : V-17
Armory .....18 : O-12
Bailly-Chellburg Visitor Center .....14 : FF-10
Bailly Homestead .....13 : EE-10
Block Stadium .....8 : F-9
Briar Ridge Country Club .....23 : C-19
Broadmoor Golf Club.....33 : L-23
Calumet Golf Club .....17 : L-16
Carmelite Shrines .....15 : C-15
Cedar Creek Family Golf Center ....40 : E-27
Cedar Lake Monastery Golf Course.....40 : E-29
Chamber of Commerce, Cedar Lake .....40 : H-30
Chamber of Commerce, Chesterton .....14 : JJ-11
Chamber of Commerce, Highland ..16 : E-15
Chamber of Commerce, Merrillville .....34 : O-23
Chellburg Living Farm .....14 : FF-10
Creekside Golf Course .....38 : FF-22
Cressmoor Country Club.....19 : U-16
Dorothy Buell Memorial Visitor Center .....12 : X-10
Duck Creek Country Club .....28 : Y-18
Dune Acres Railroad Station .....14 : FF-9
Dunes Park Railroad Station .....14 : HH-8
East Chicago Sewage Plant .....7 : D-10
Forest Park Golf Course .....38 : FF-22
Franciscan Monastery .....40 : F-30
G. R. Clark Athletic Field .....6 : B-5
Gary-Chicago Airport .....8 : J-10
Gary SouthShore Railcats Baseball Stadium .....10 : P-11
Genesis Civic Center .....10 : O-11
Gibson Nature Center .....16 : F-12
Gilroy Stadium .....17 : N-15
Griffith Airport.....25 : K-19
Griffith Golf Center .....16 : H-15
Guild Center of Administration .....38 : JJ-23
Hammond Water Filtration Plant ....6 : B-4
Harrah's Casino .....8 : H-7
Horseshoe Casino .....6 : B-3
Hudson-Campbell Center Park Department.....10 : O-11
Illiana Speedway .....32 : H-22
Indiana Dunes National Lakeshore 12 : X-10
Indiana Dunes National Lakeshore Headquarters.....14 : FF-9
Indiana Dunes State Park .....14 : JJ-7
Indiana National Guard Armory ....18 : R-13
Indian Ridge Golf Course .....27 : U-20
Innsbrook Country Club .....25 : N-21
Lake County Fair Grounds.....41 : M-28
Lake County Juvenile Center .....33 : M-25
Lake Hills Golf Club .....32 : E-24
Lakes of the Four Seasons Golf Course.....43 : W-28
Lakewood Park Golf Course.....23 : B-18
MacArthur Golf Course .....7 : D-8
Majestic Star & Trump Casinos .....8 : J-8
Memorial Auditorium .....18 : O-12
Mink Lake Golf Course.....30 : JJ-18
Museum, Chesterton .....14 : JJ-11
National Guard Armory .....16 : E-13
National Guard Armory .....38 : JJ-24
North Indiana Public Service Company Generating Station .....9 : K-8
Oak Knoll Golf Club .....41 : L-27
Ogden Dunes Railroad Station .....12 : Z-10
Palmira Golf Club.....39 : C-28
Paul H. Douglas Center for Environmental Education .....11 : U-11
Pheasant Valley Country Club .....41 : L-31
Porter County Airport.....38 : KK-24
Porter County Convention Recreation & Visitor Commission .....14 : KK-10
Porter County Fairgrounds & Expo Center .....38 : KK-26
Porter County Juvenile Service Center .....38 : HH-24
Port of Indiana .....13 : BB-9
Robbinhurst Golf Club .....21 : CC-15
Salvation Fathers Monastery .....26 : P-19
Sand Creek Country Club .....14 : KK-11
Scherwood Golf Club.....24 : F-20
Sewage Disposal.....9 : L-11
Sewage Disposal Plant .....7 : C-10
South Gleason Golf Course & Park 18 : O-15
South Shore Train Station.....13 : DD-11
Star Plaza Theatre .....34 : P-23
Summertree Golf Course .....34 : R-26
Supervisors Country Club (Private).....27 : W-21
The Course At Aberdeen.....37 : EE-25
Transportation Building .....10 : O-11
Turkey Creek Golf Course .....25 : N-20
U.S. Army Reserve .....19 : U-16
Valparaiso Country Club.....30 : KK-20
Water Department .....15 : C-12
Water Works .....8 : H-7
West Beach Visitor Center .....12 : X-10
White Hawk Country Club .....33 : L-25
Wicker Memorial Golf Course .....15 : D-15
Woodmar Country Club .....15 : D-14
Y.M.C.A., Chesterton .....14 : JJ-11
Y.M.C.A., Crown Point .....41 : M-28
Y.M.C.A., Hammond.....15 : C-13
Y.M.C.A., Valparaiso .....38 : HH-23
Youche Country Club .....41 : M-30

3 4 5 6 7

LAKE MICHIGAN

WHITING

HAMMOND

EAST CHICAGO

INDIANA-ILLINOIS STATE LINE

Wolf Lake

Hammond Lakefront Marina

Horseshoe Casino

Hammond Water Filtration Plant

Amtrak Station

Whihala Beach County Park

Whiting Park

Franklin Sch

Forsyth Park

Clark Middle & High Sch

St. John The Baptist Sch

Nathan Hale Elem. Sch

City Hall

Sacred Heart Sch

Sch. Adm. Bldg

Whiting High Sch

Whiting Middle Sch

St. Adelbert Sch

Wolf Lake Park

G. R. Clark Athletic Field

Calumet College

Marktown Park

© Fred F. Johnson

Whiting Corp. Line

East Chicago Corp. Line

Hammond Corp. Line

Conrail

E.J.&E.R.R.

C.S.X.R.R.

INDIANA TOLL ROAD

To Chicago, IL

1/8 1/4 1/2 3/4 1

MILE SCALE

Published by Metro Graphic Arts, Inc.

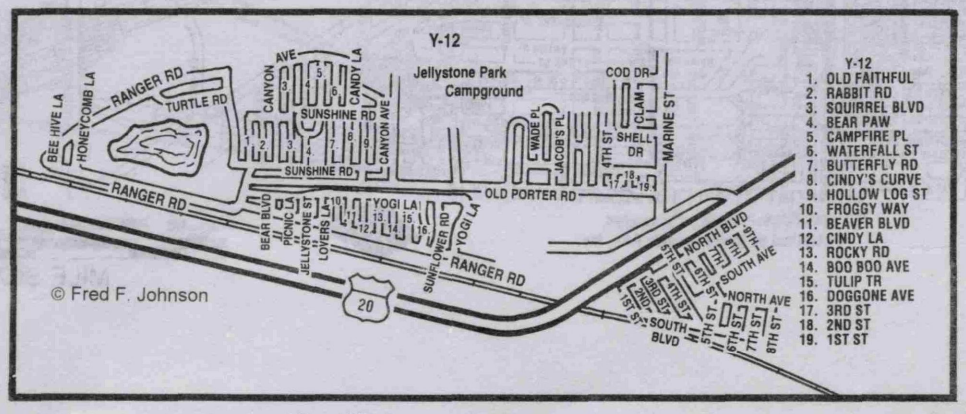


1/8 1/4 1/2 3/4 1

MILE SCALE

ENLARGEMENT FOR PLATS AT Y-21, SEE PAGE 20

7

8

9

8

10

11

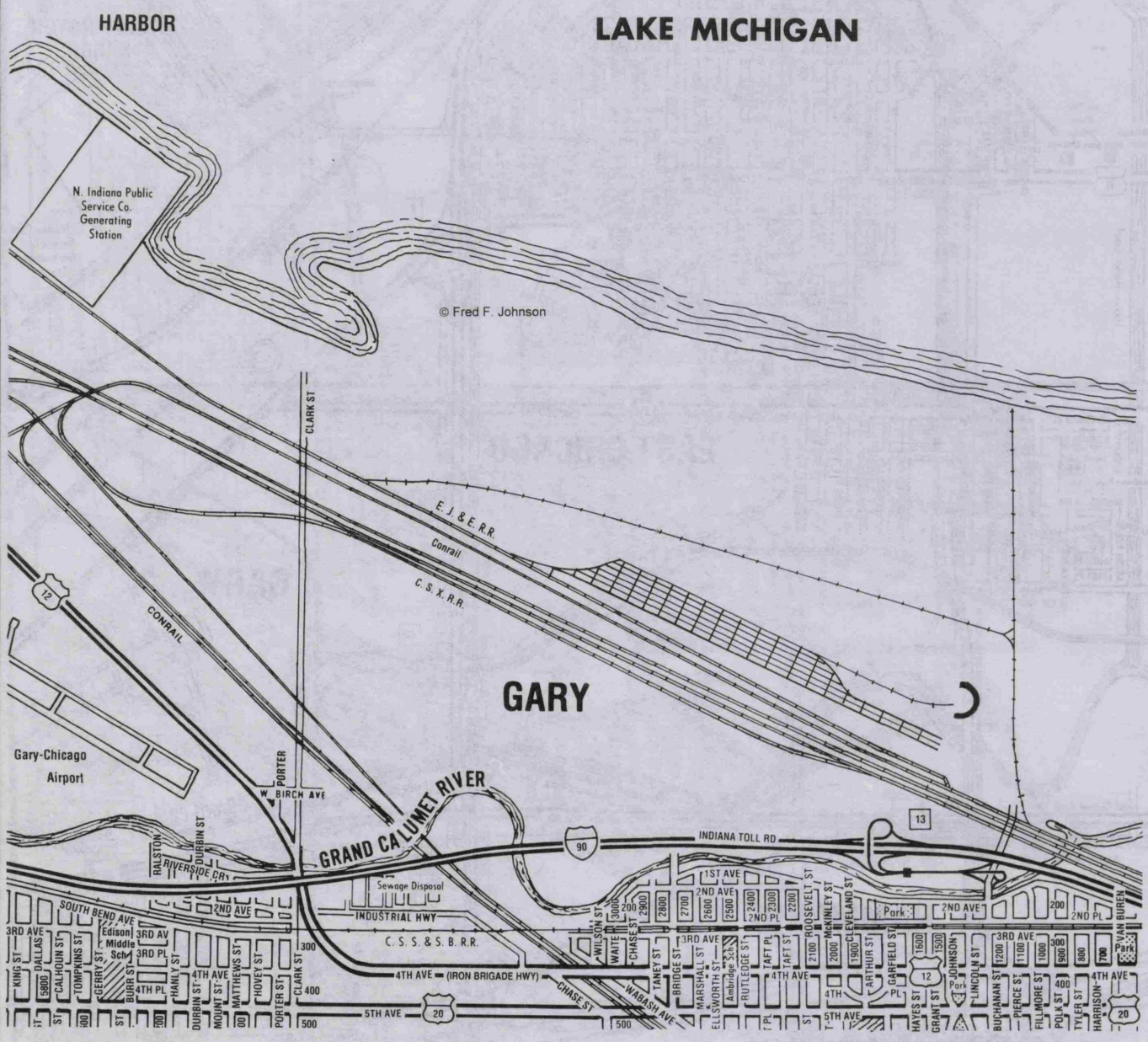


Published by Metro Graphic Arts, Inc.

7

8

# LAKE MICHIGAN

9

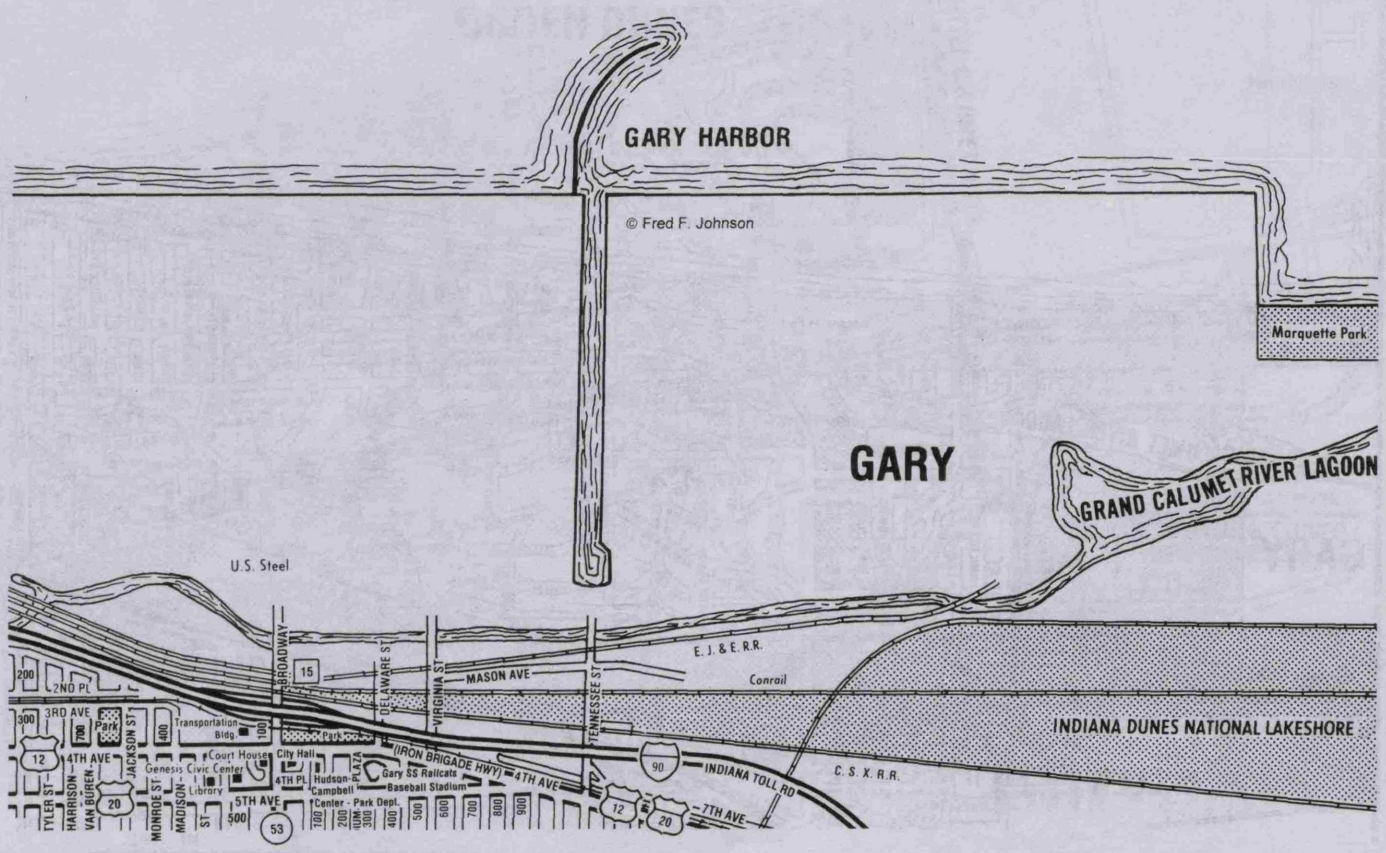


10

11

11



Published by Metro Graphic Arts, Inc.

7

8

LAKE MICHIGAN

9

10

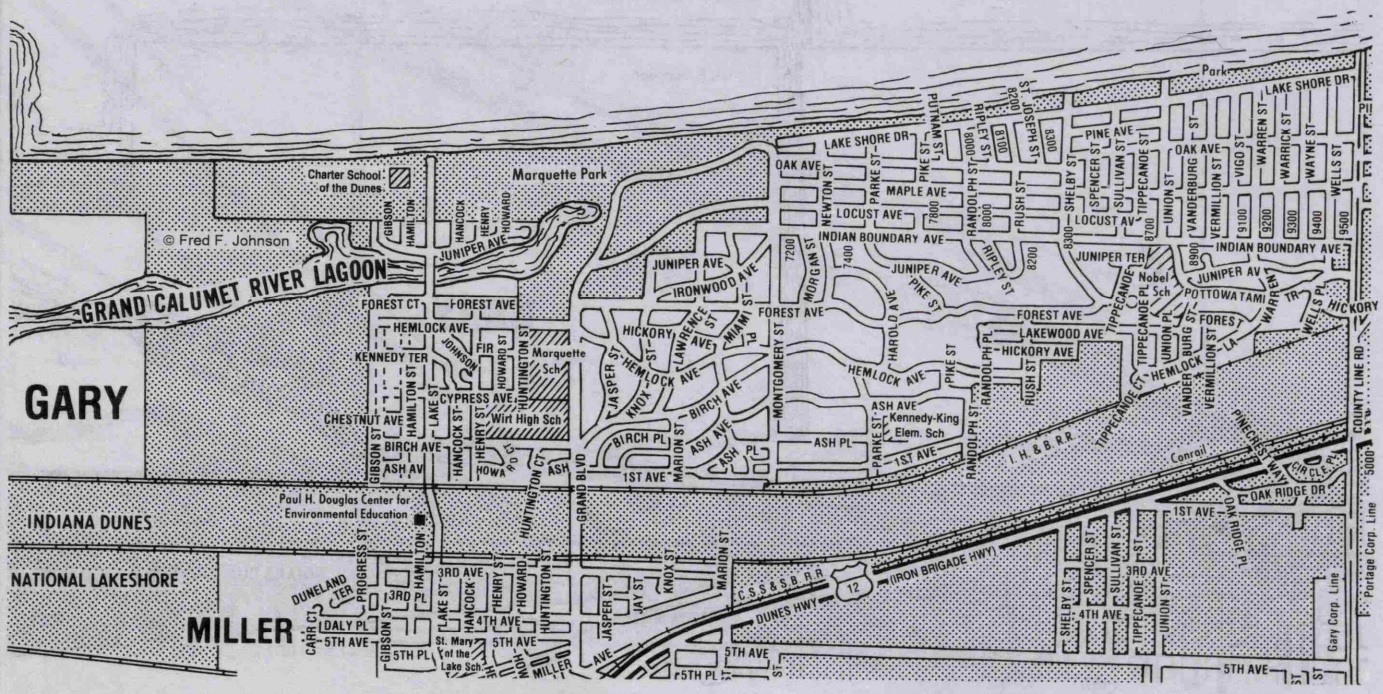


11

Published by Metro Graphic Arts, Inc.



1/8 1/4 1/2 3/4 1

MILE SCALE

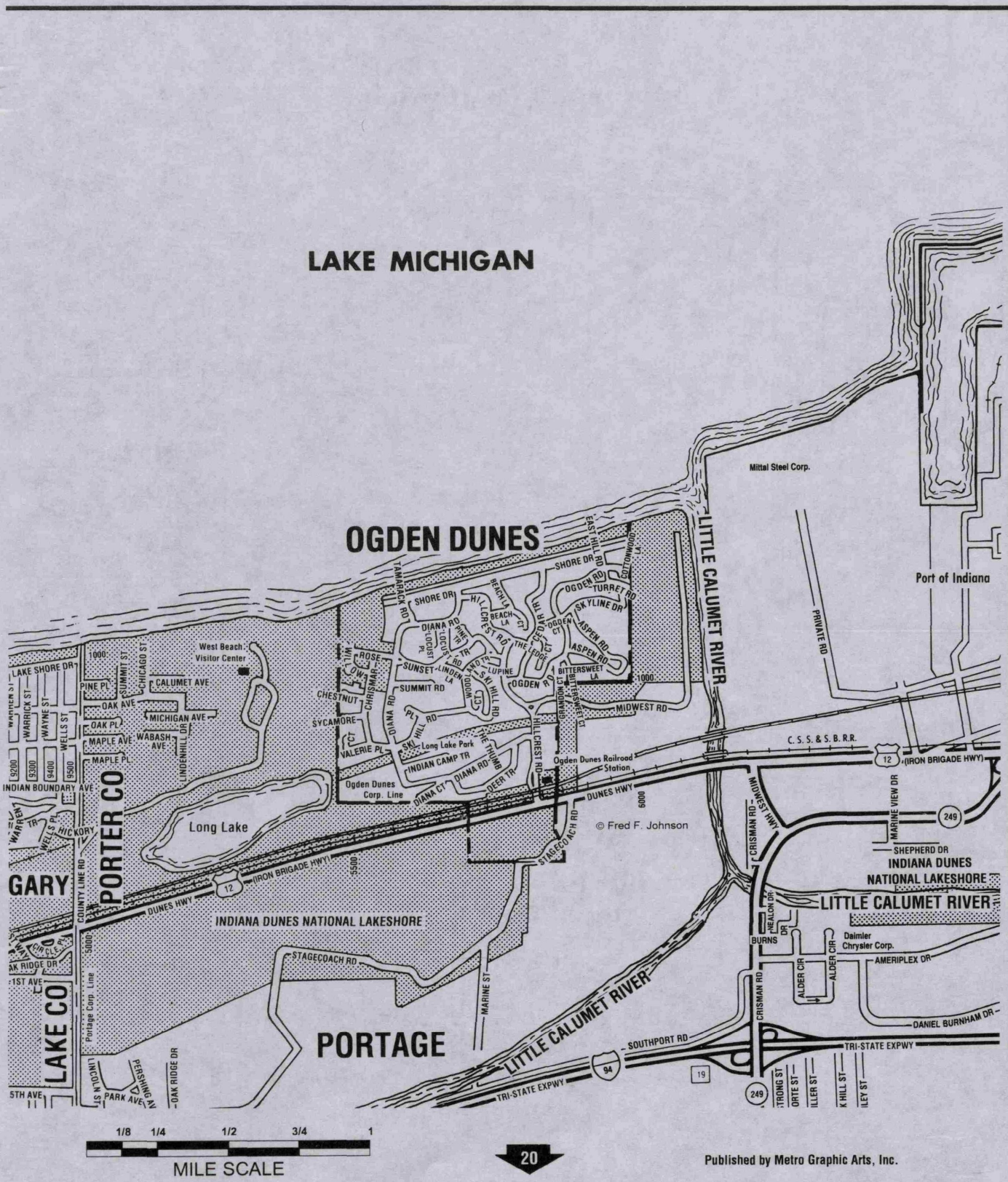


1/8 1/4 1/2 3/4 1

MILE SCALE



Published by Metro Graphic Arts, Inc.

7

8

9

12

10

11

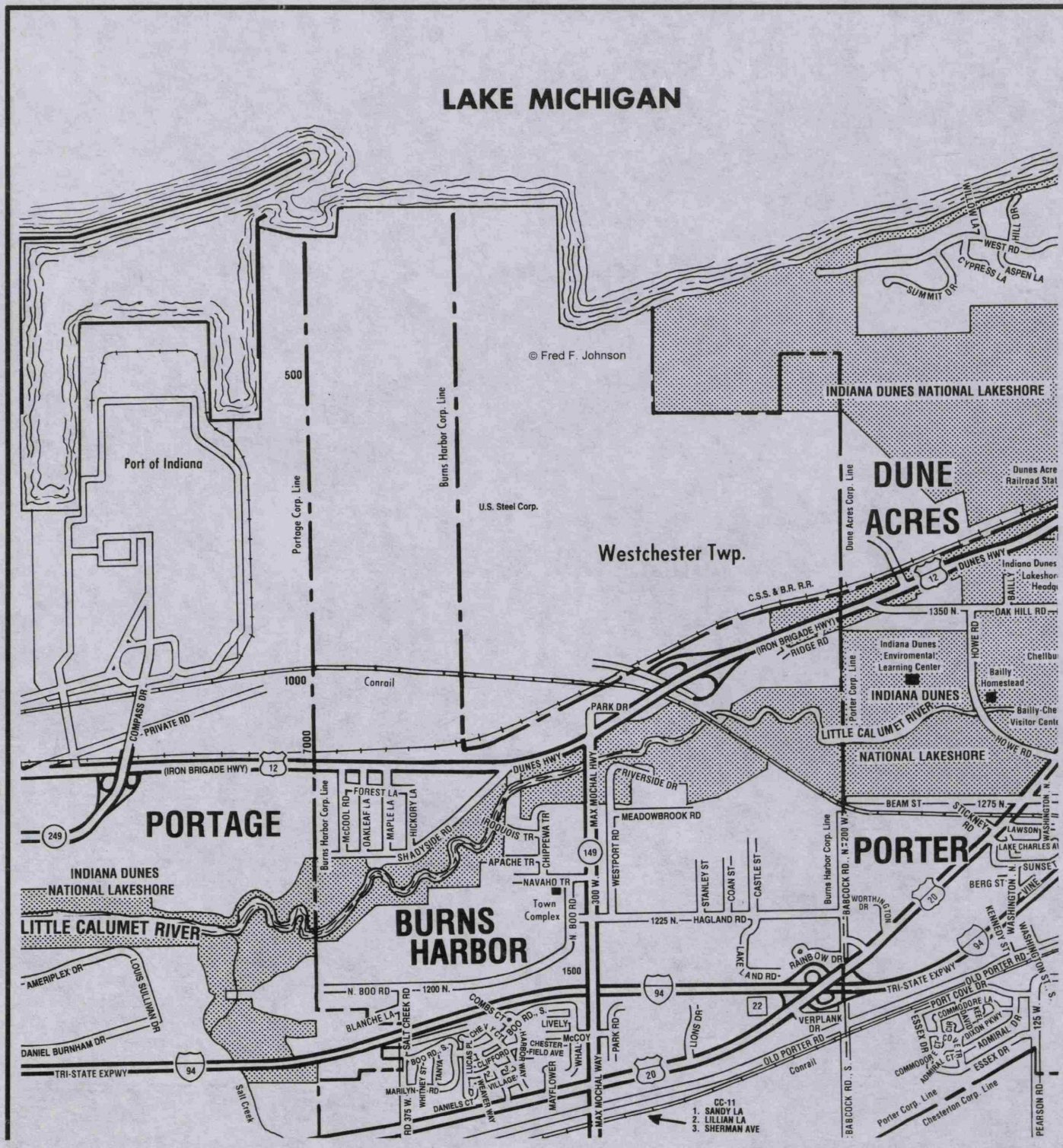


1/8 1/4 1/2 3/4 1

MILE SCALE

Published by Metro Graphic Arts, Inc.

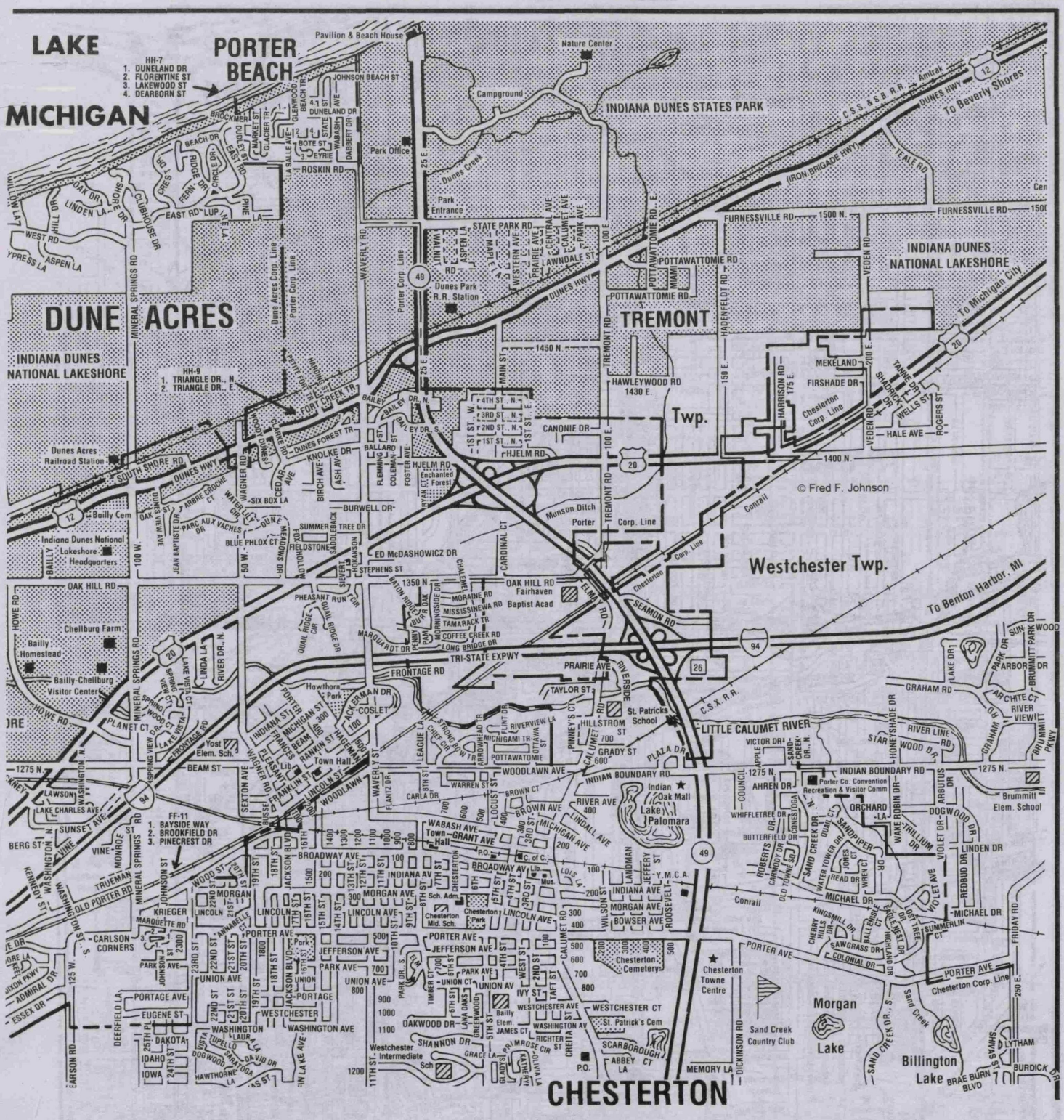




Published by Metro Graphic Arts, Inc.

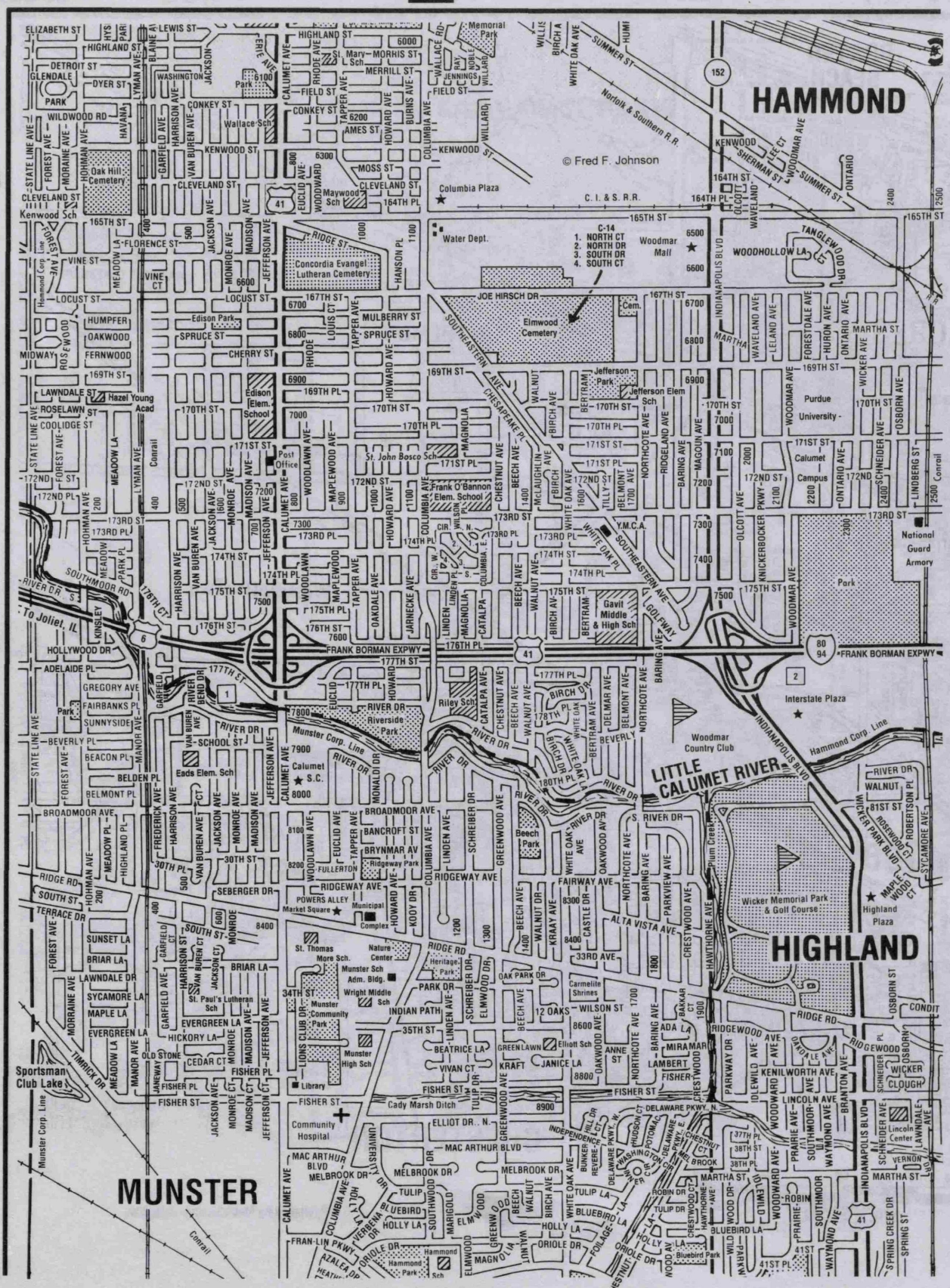


Published by Metro Graphic Arts, Inc.



1/8 1/4 1/2 3/4 1
MILE SCALE

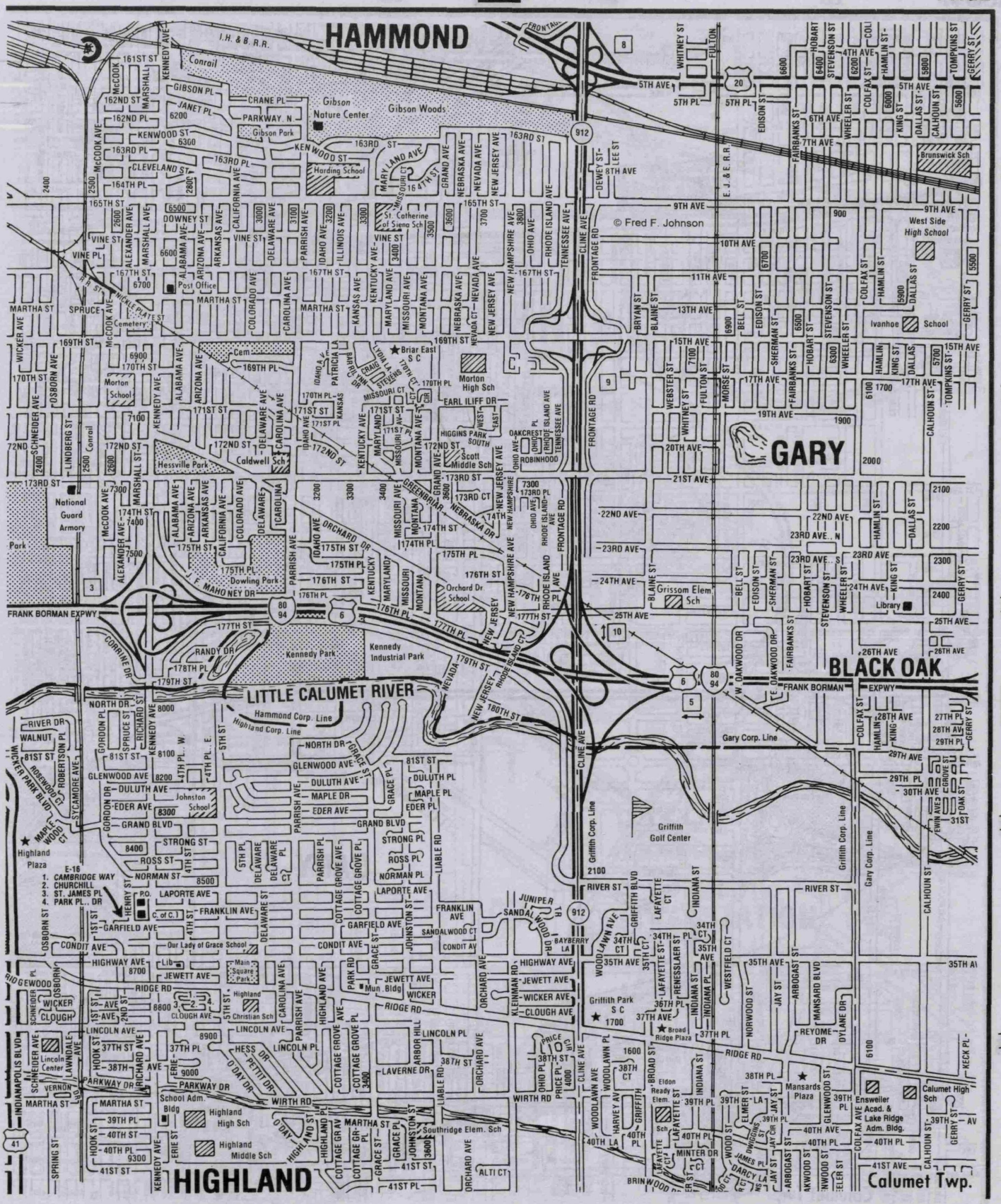


1/8 1/4 1/2 3/4 1

MILE SCALE



Published by Metro Graphic Arts, Inc.

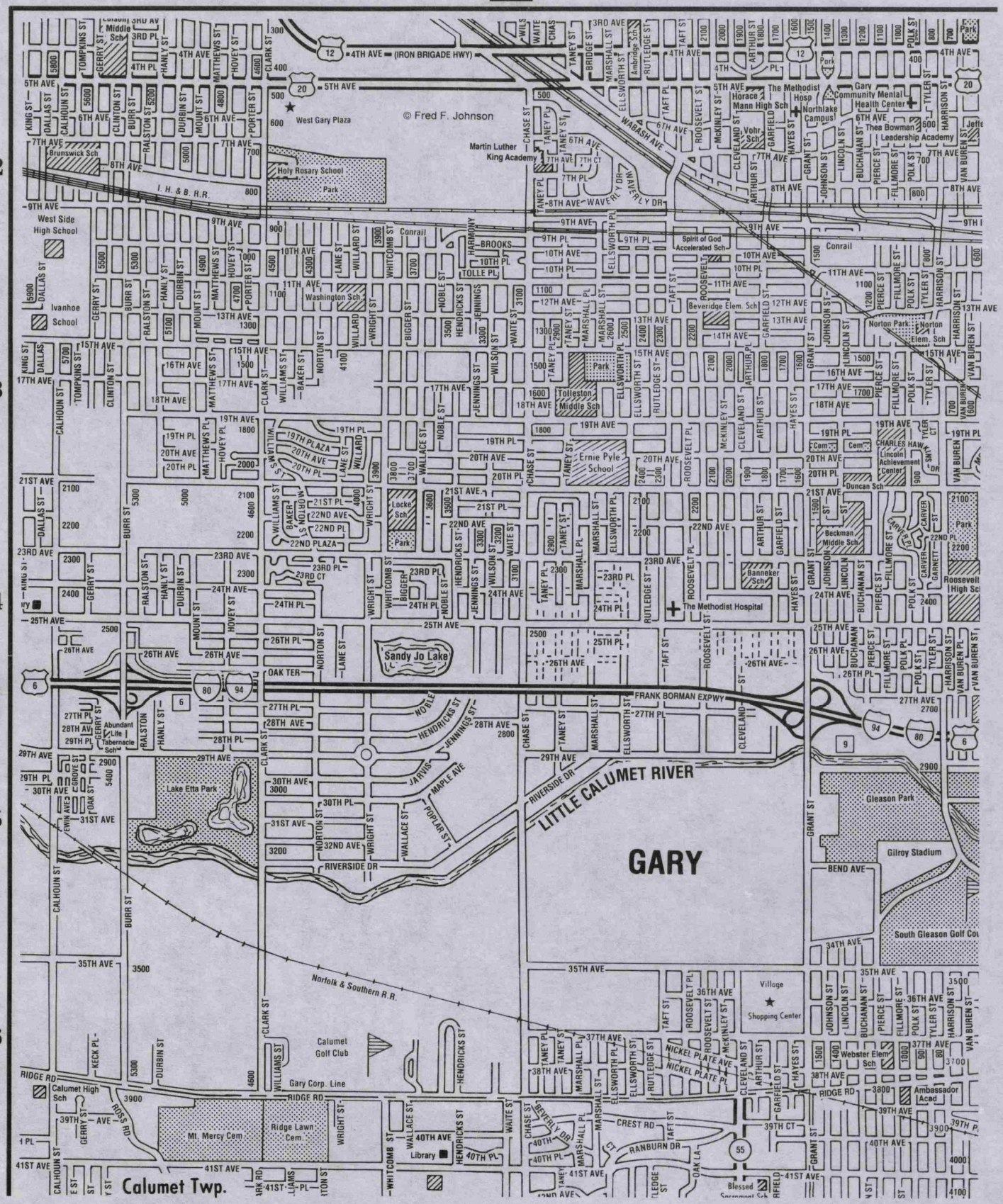




1/8 1/4 1/2 3/4 1

MILE SCALE

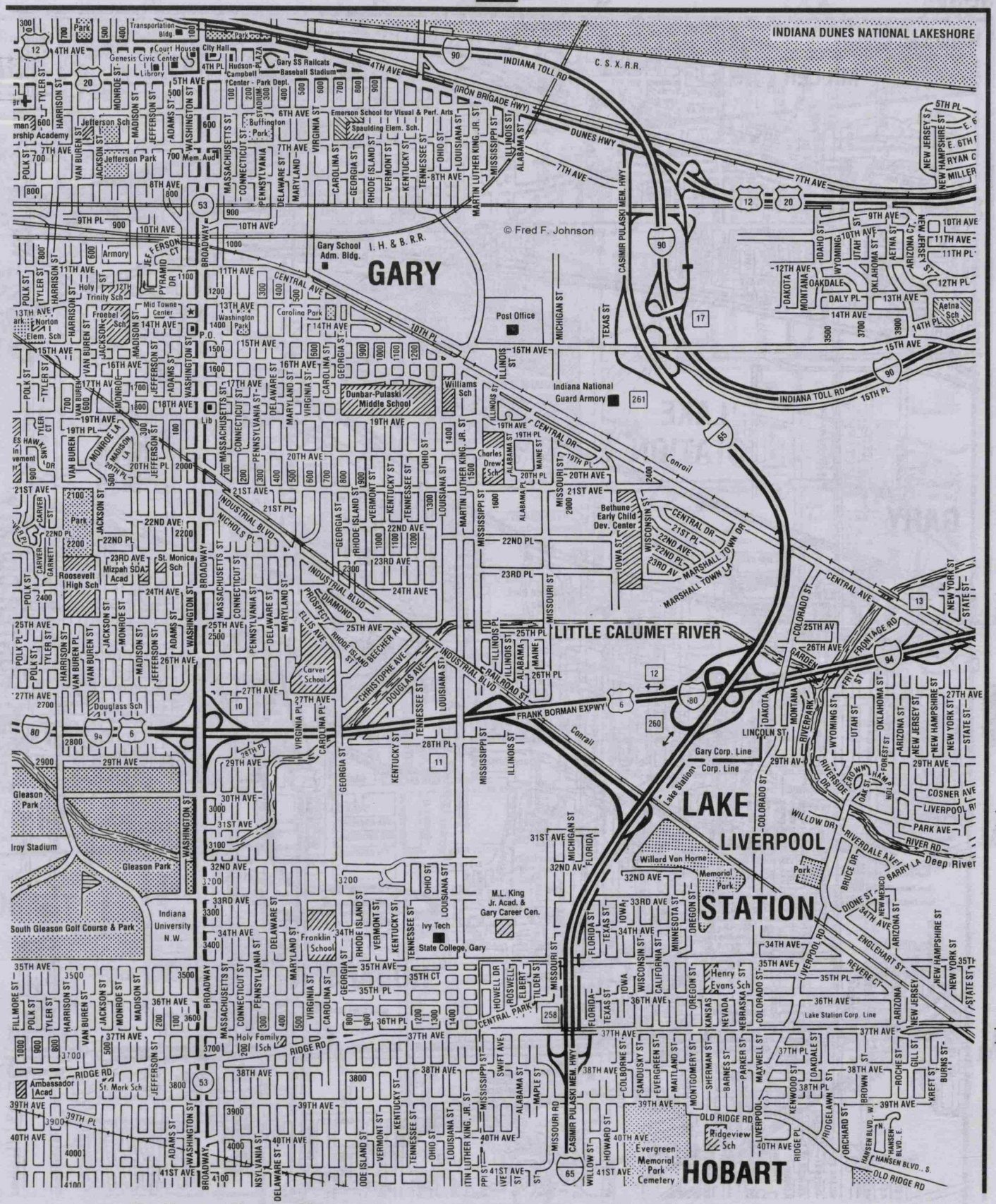


1/8 1/4 1/2 3/4 1

MILE SCALE



Published by Metro Graphic Arts, Inc.

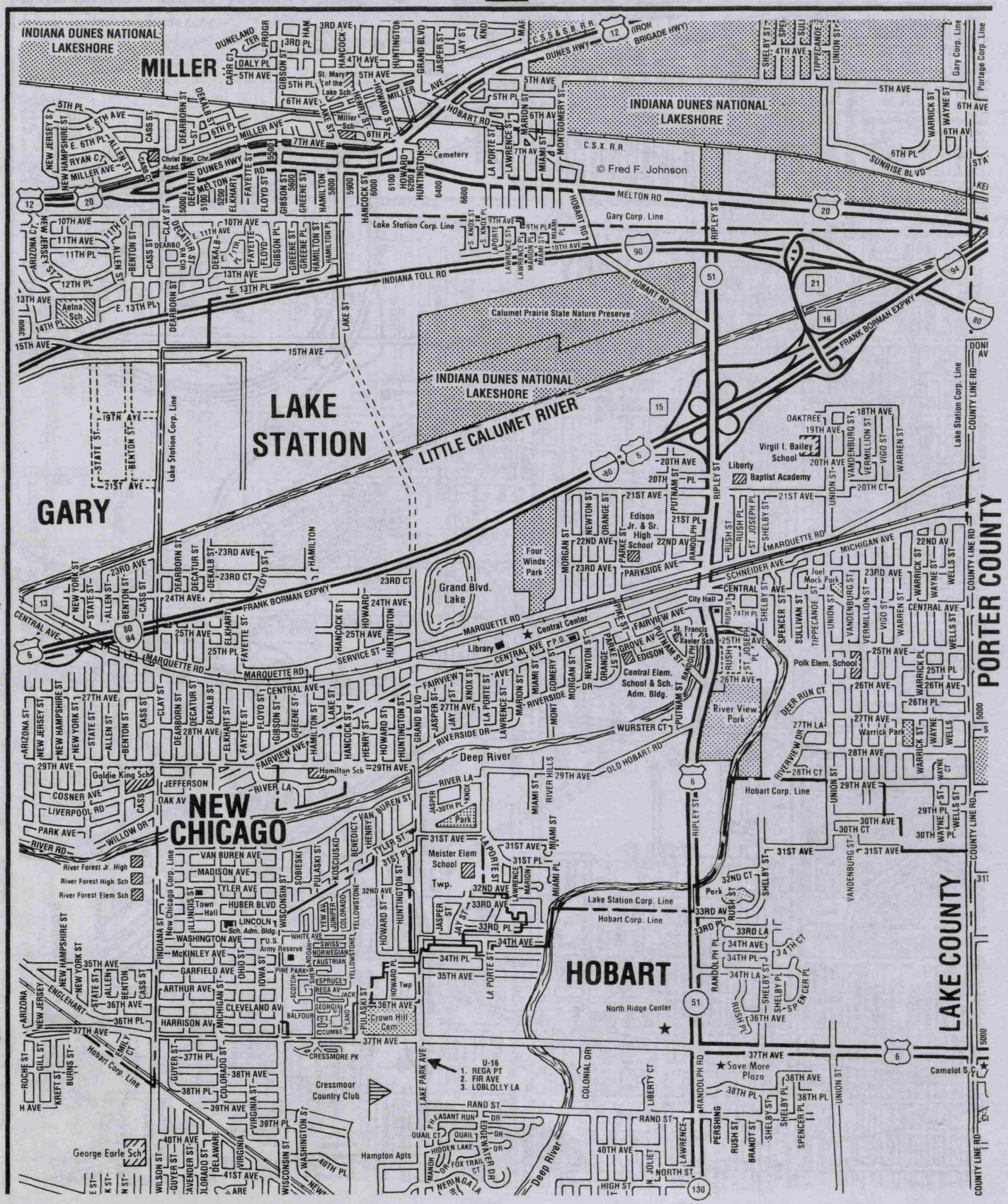




1/8 1/4 1/2 3/4 1

MILE SCALE

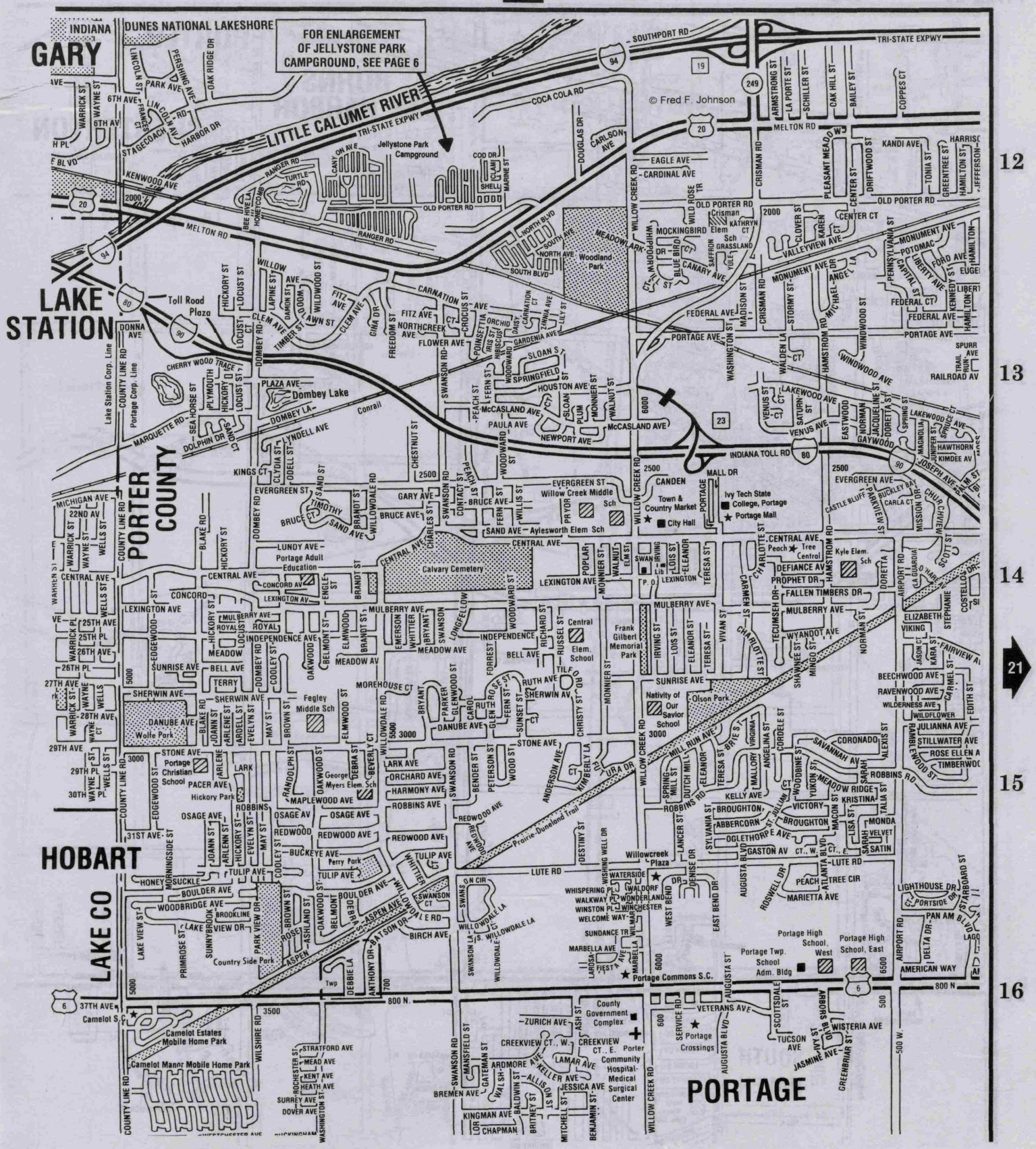


1/8 1/4 1/2 3/4 1

MILE SCALE



Published by Metro Graphic Arts, Inc.

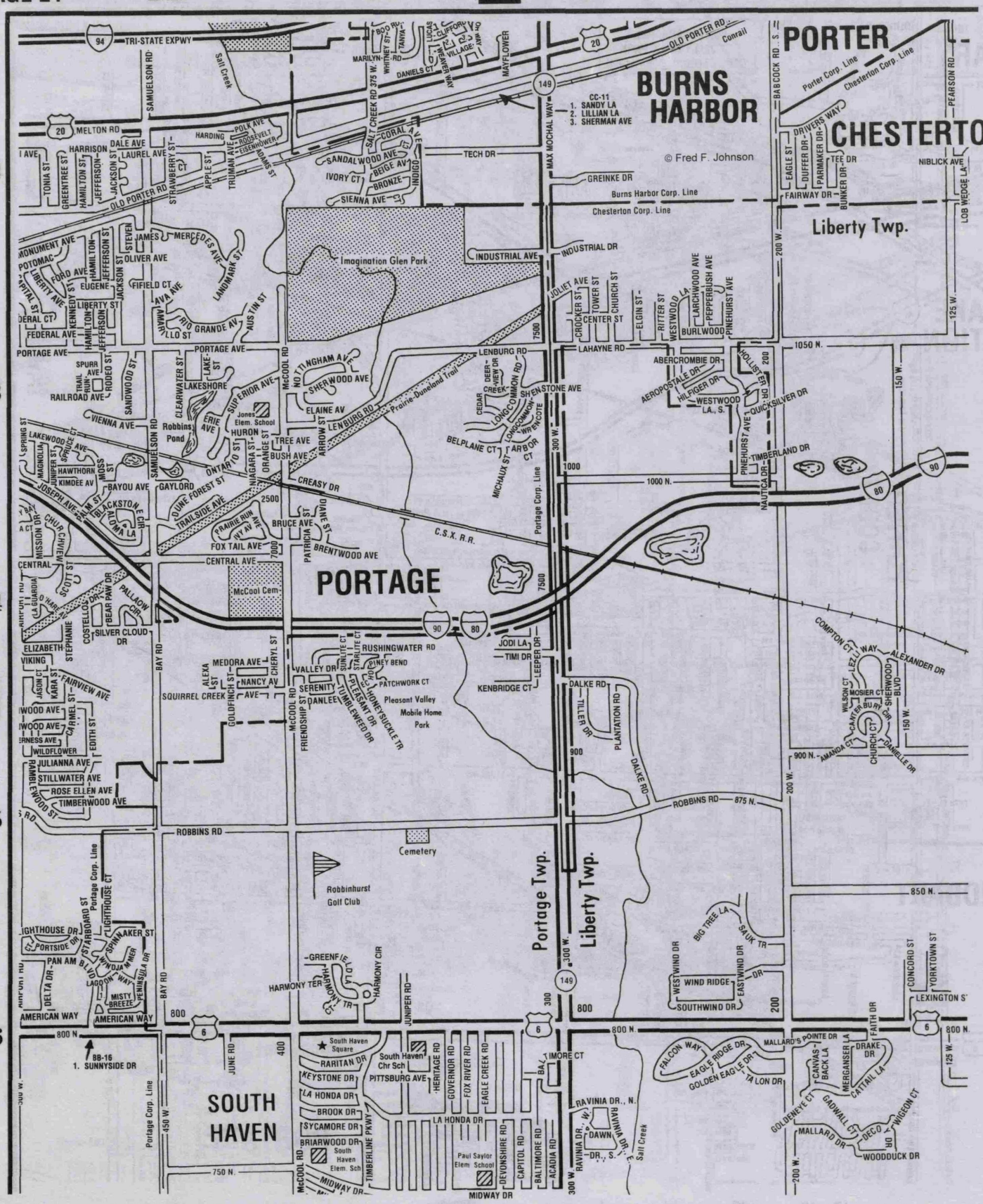
PORTER
BURNS HARBOR
CHESTERTON
© Fred F. Johnson
Liberty Twp.
PORTAGE
Portage Twp.
Liberty Twp.
SOUTH HAVEN
TRI-STATE EXPWY
OLD PORTER RD
Conrail
Porter Corp. Line
Chesterton Corp. Line
Burns Harbor Corp. Line
Chesterton Corp. Line
Portage Corp. Line
C.S.X. R.R.
Salt Creek
Imagination Glen Park
Robbins Pond
Jones Elem. School
McCool Cem.
Pleasant Valley Mobile Home Park
Cemetery
Robbinhurst Golf Club
South Haven Square
South Haven Chr Sch
Paul Saylor Elem. School
South Haven Elem. Sch
Prairie Dunelands Trail
CC-11
1. SANDY LA
2. LILLIAN LA
3. SHERMAN AVE
BB-16
1. SUNNYSIDE DR
1/8 1/4 1/2 3/4 1
MILE SCALE

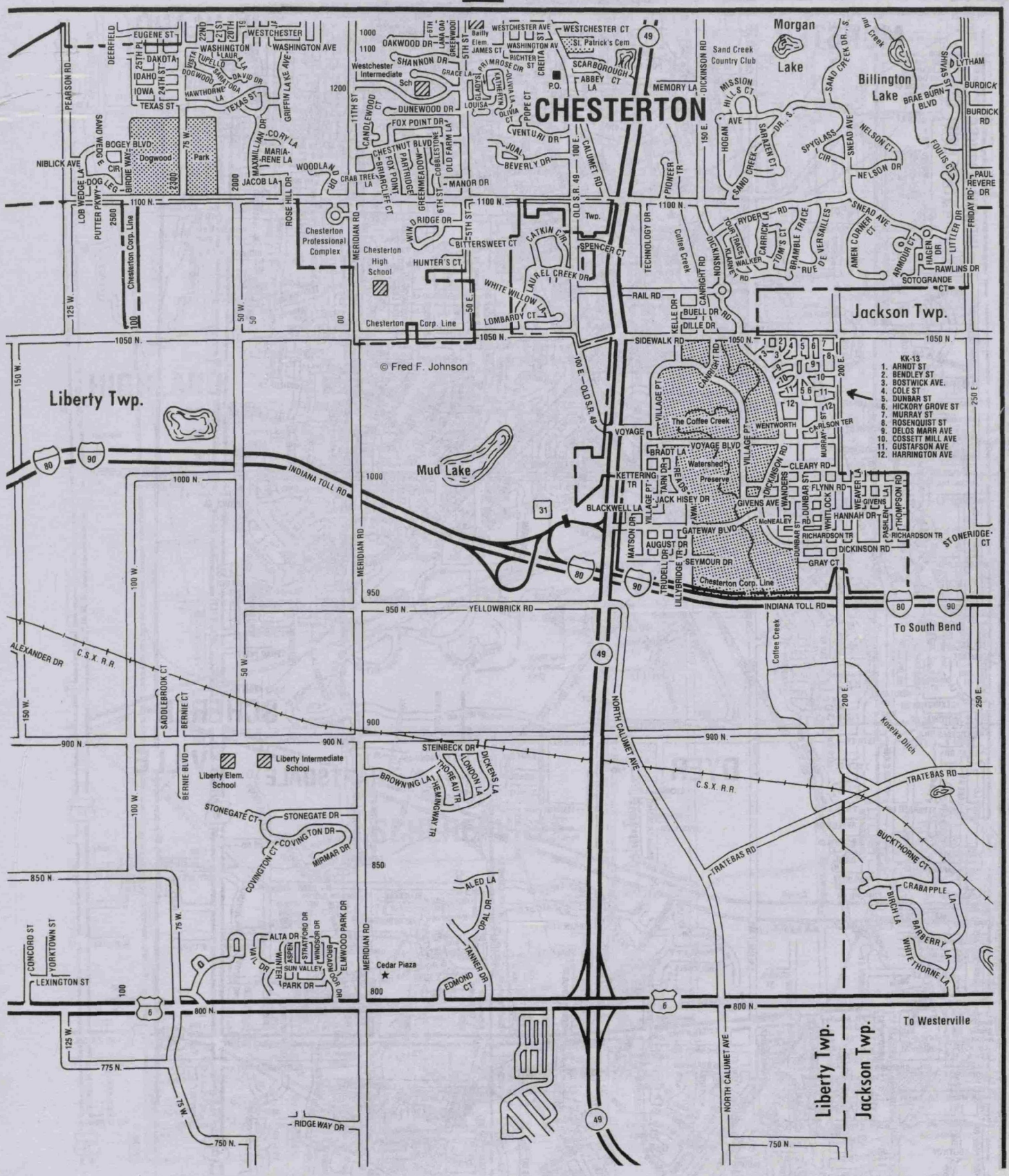




Published by Metro Graphic Arts, Inc.

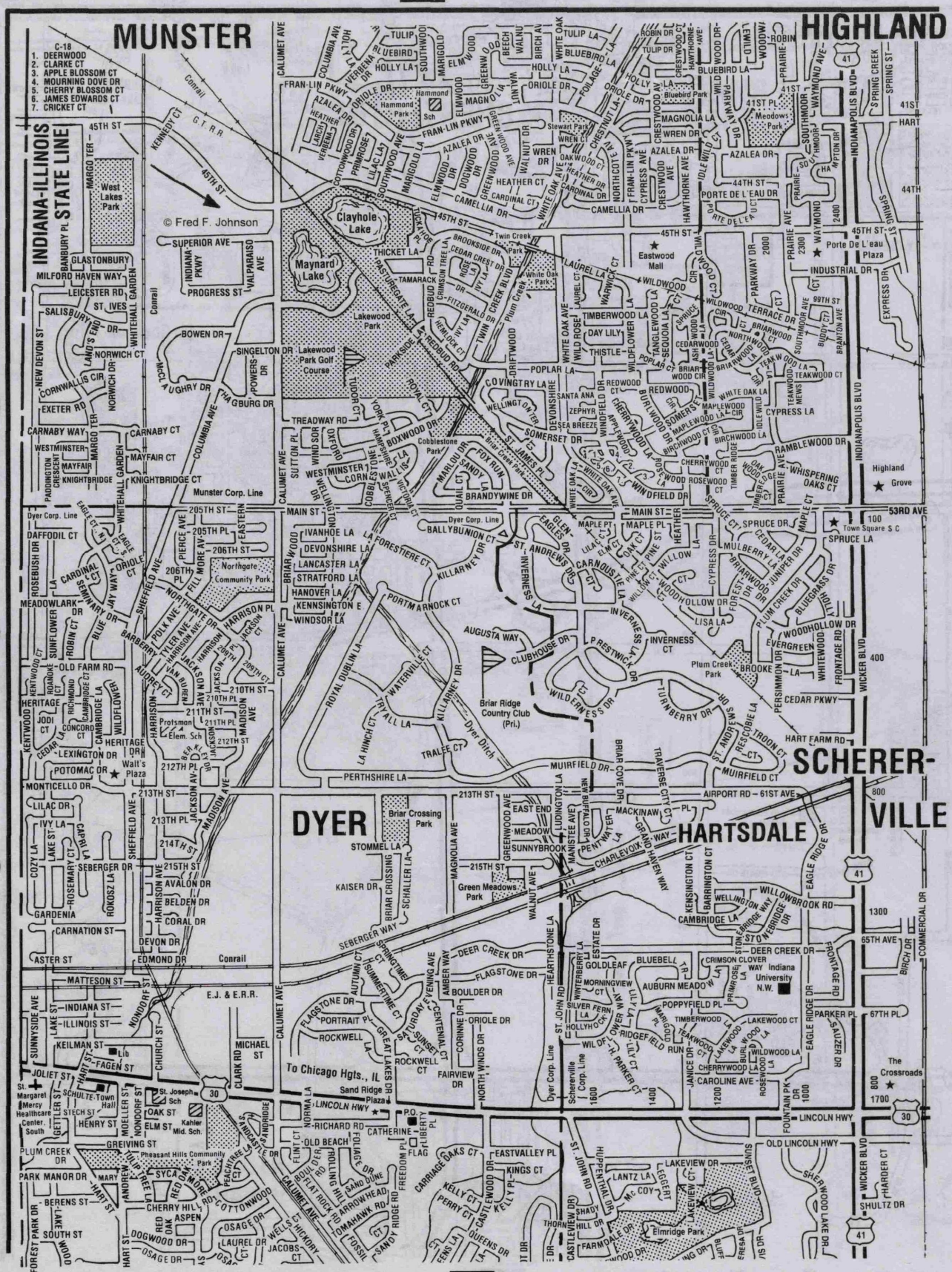


Published by Metro Graphic Arts, Inc.

1/8 1/4 1/2 3/4 1
MILE SCALE

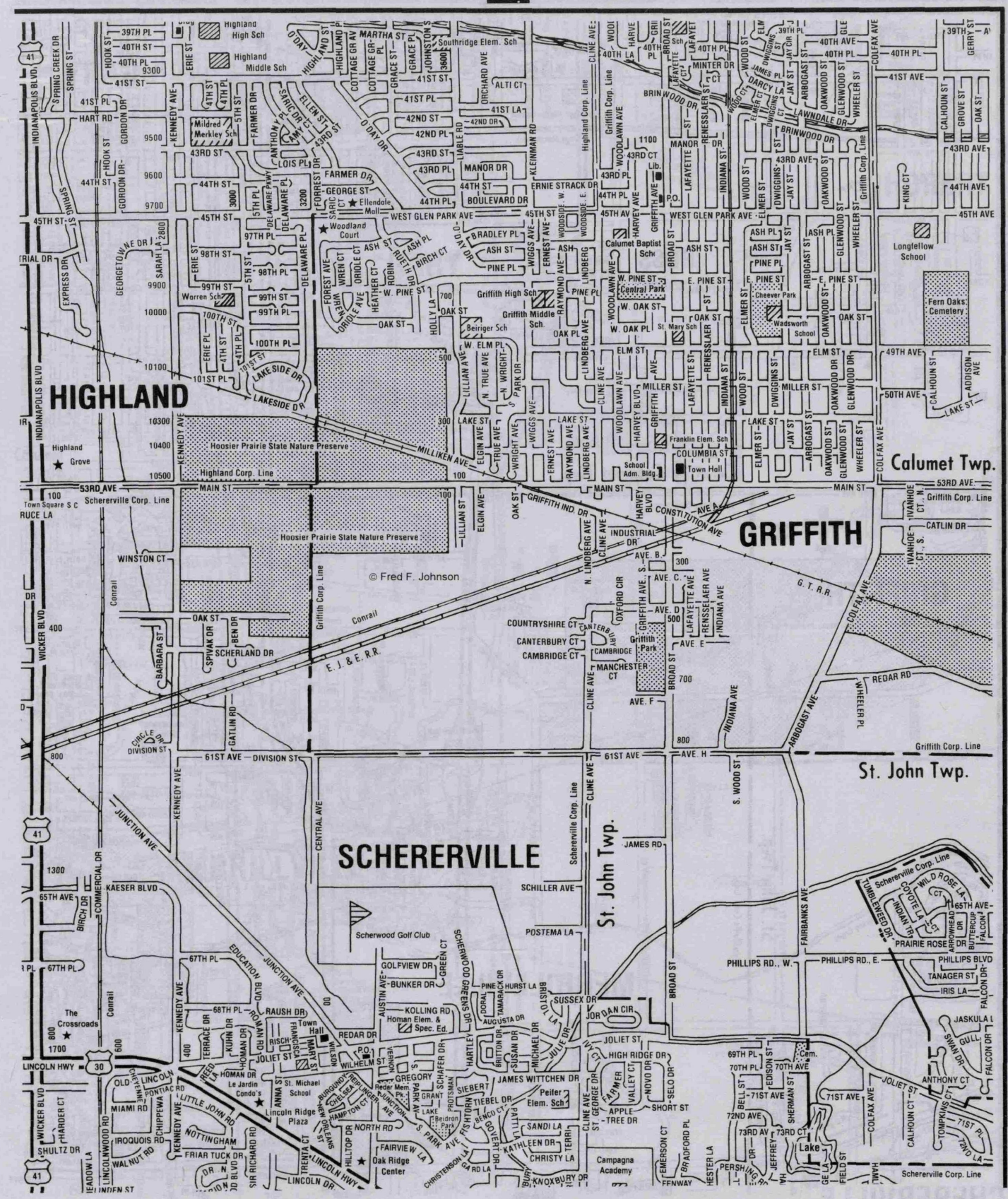


1/8 1/4 1/2 3/4 1

MILE SCALE



Published by Metro Graphic Arts, Inc.

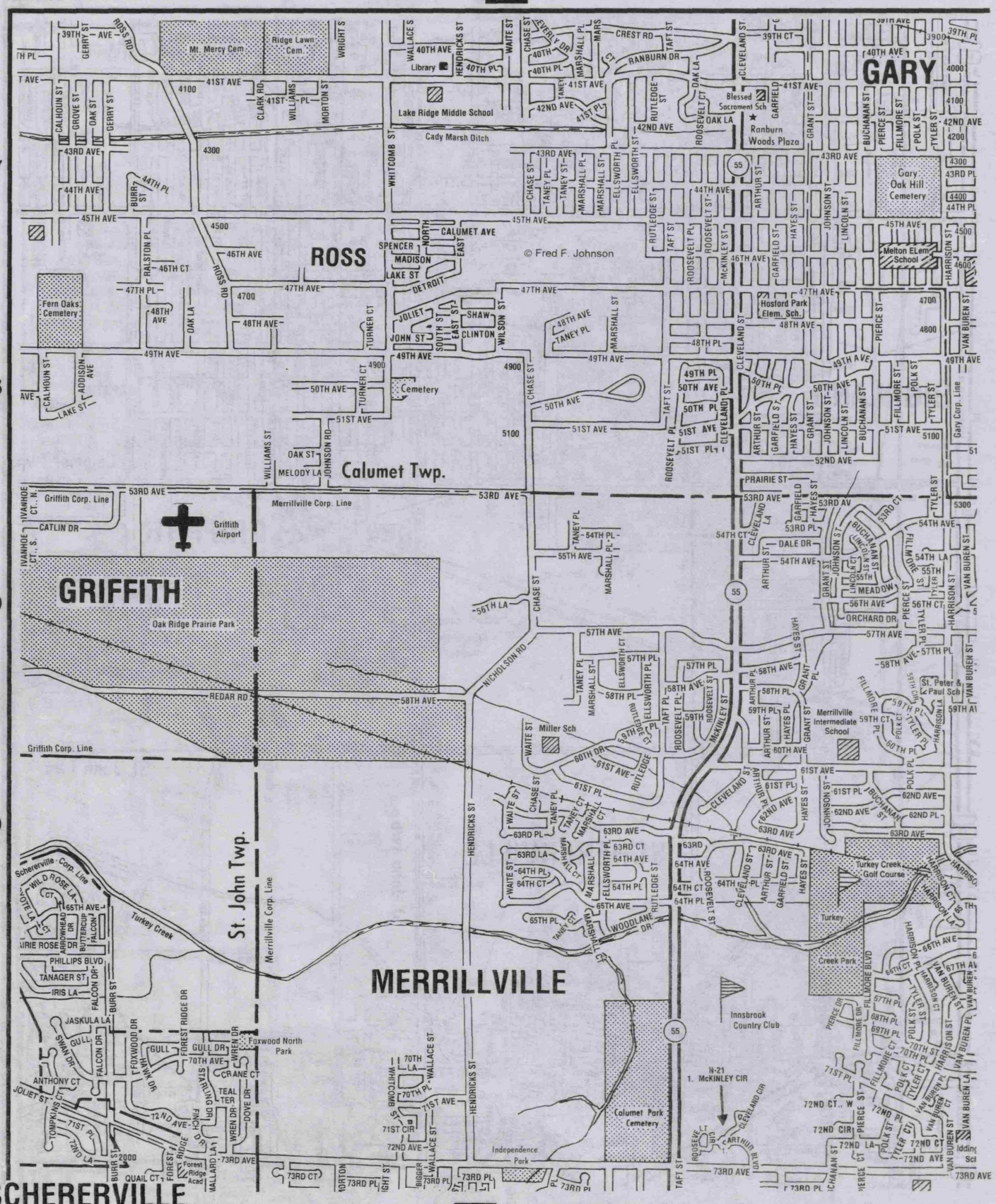


Published by Metro Graphic Arts, Inc.



1/8 1/4 1/2 3/4 1

MILE SCALE

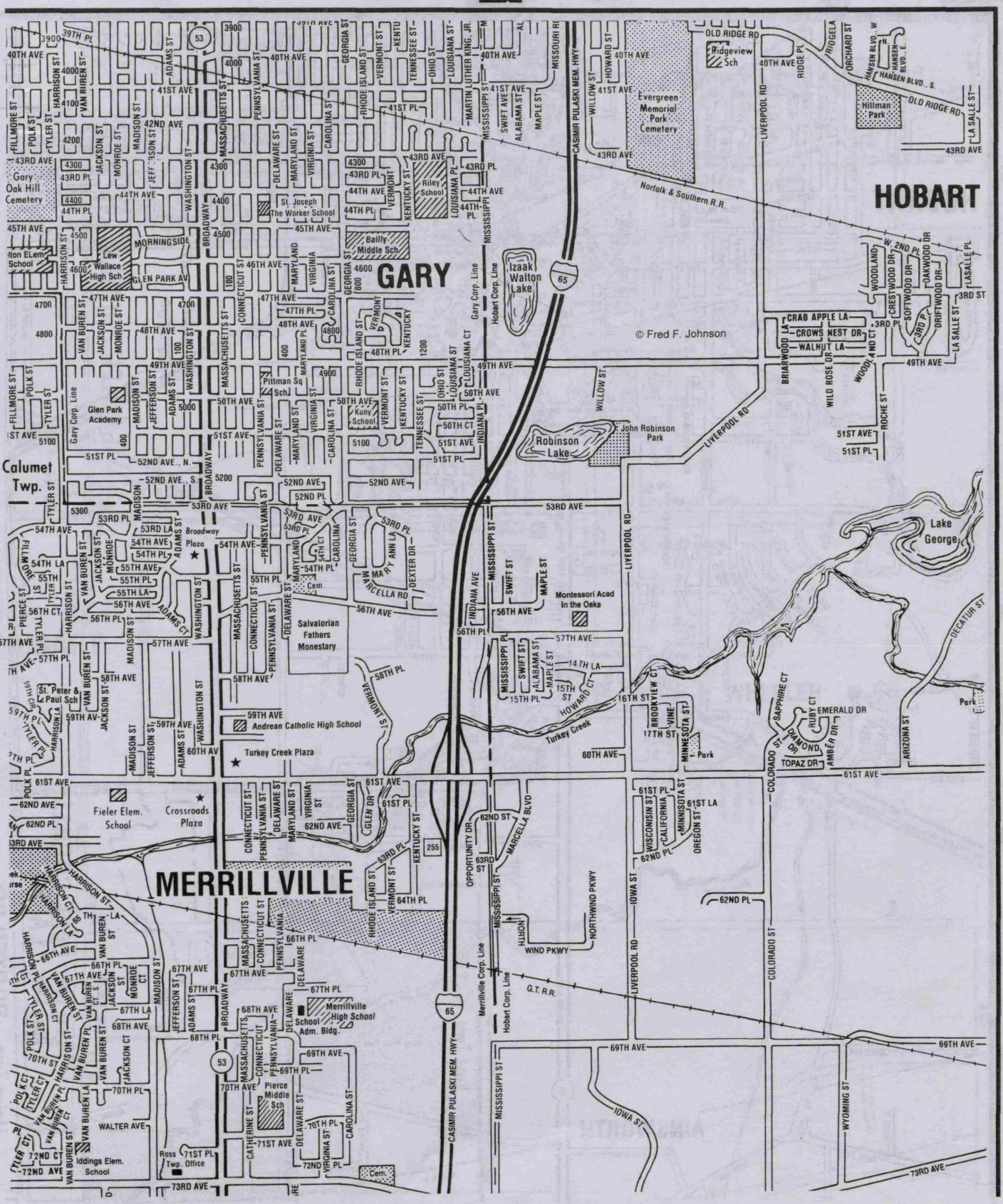


1/8 1/4 1/2 3/4 1

MILE SCALE



Published by Metro Graphic Arts, Inc.

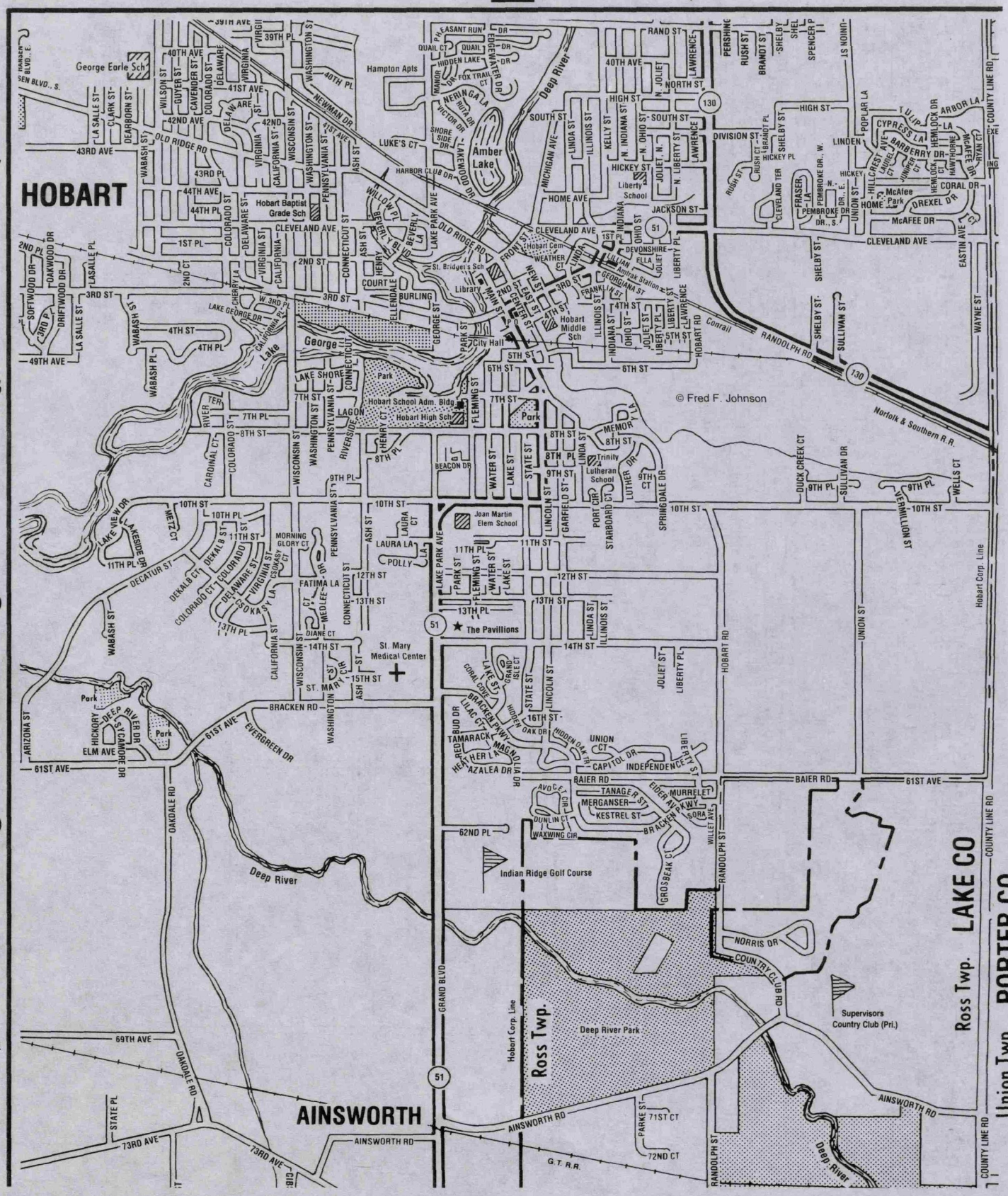




1/8 1/4 1/2 3/4 1
MILE SCALE

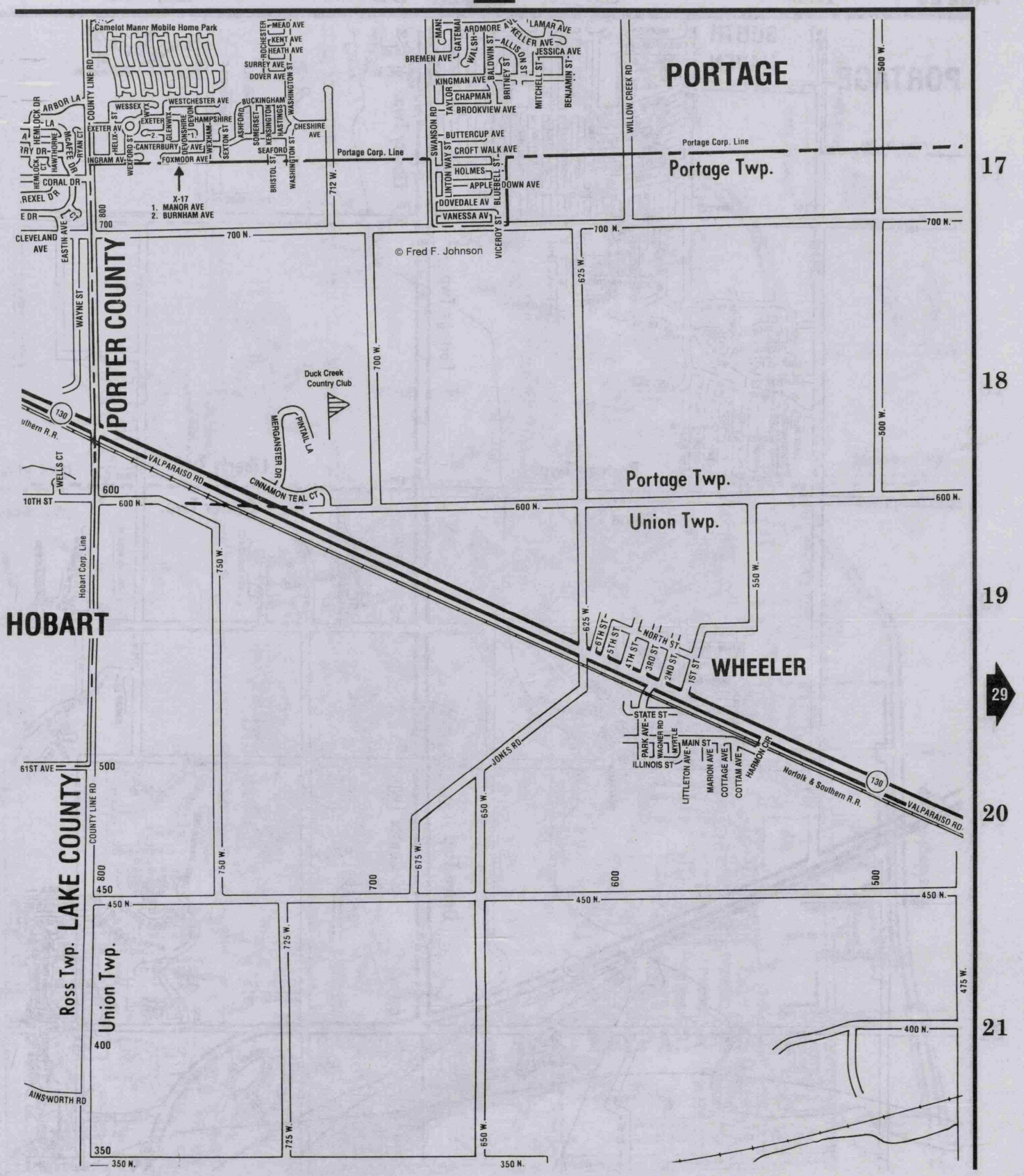


1/8 1/4 1/2 3/4 1
MILE SCALE



Published by Metro Graphic Arts, Inc.

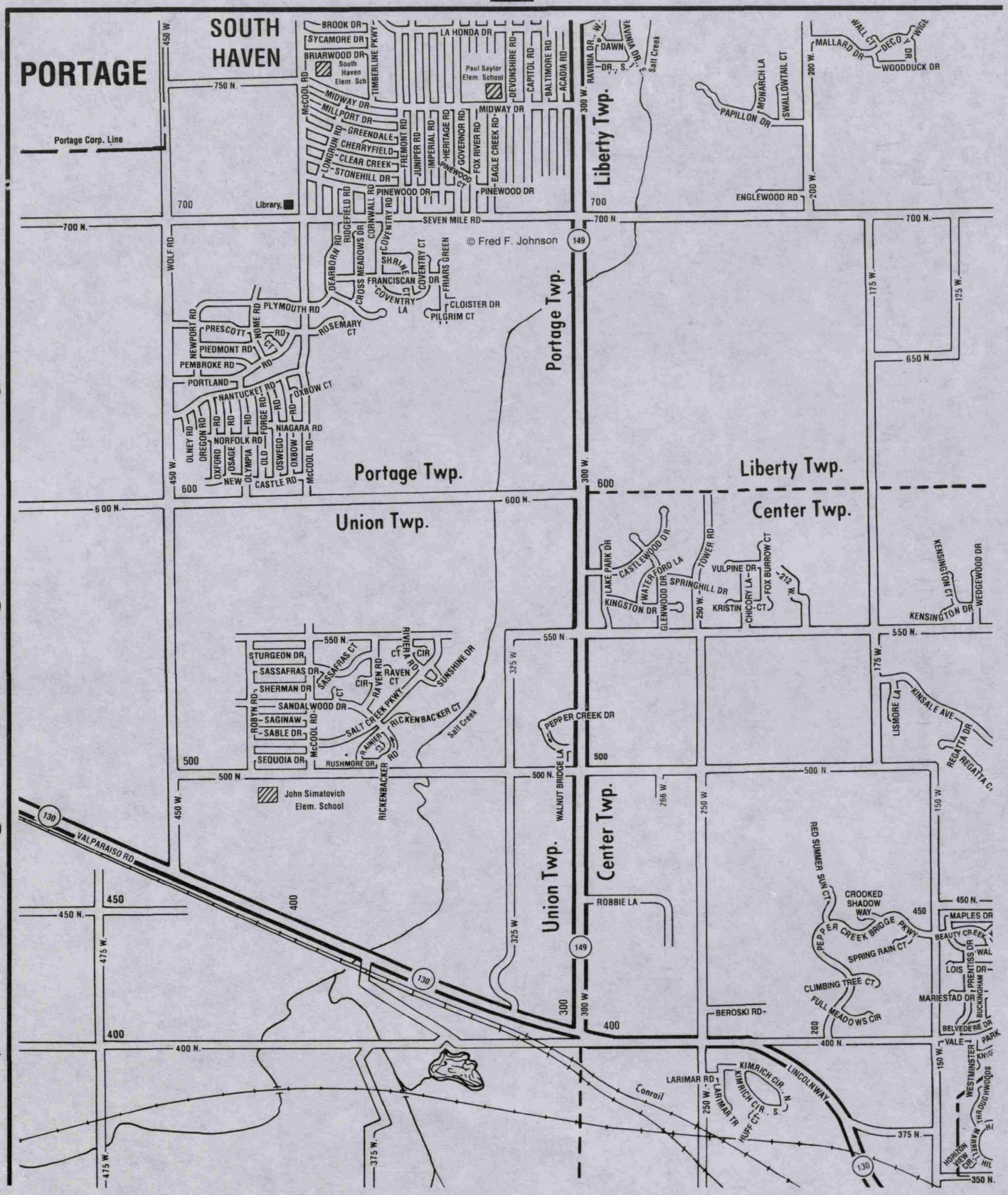




1/8 1/4 1/2 3/4 1

MILE SCALE

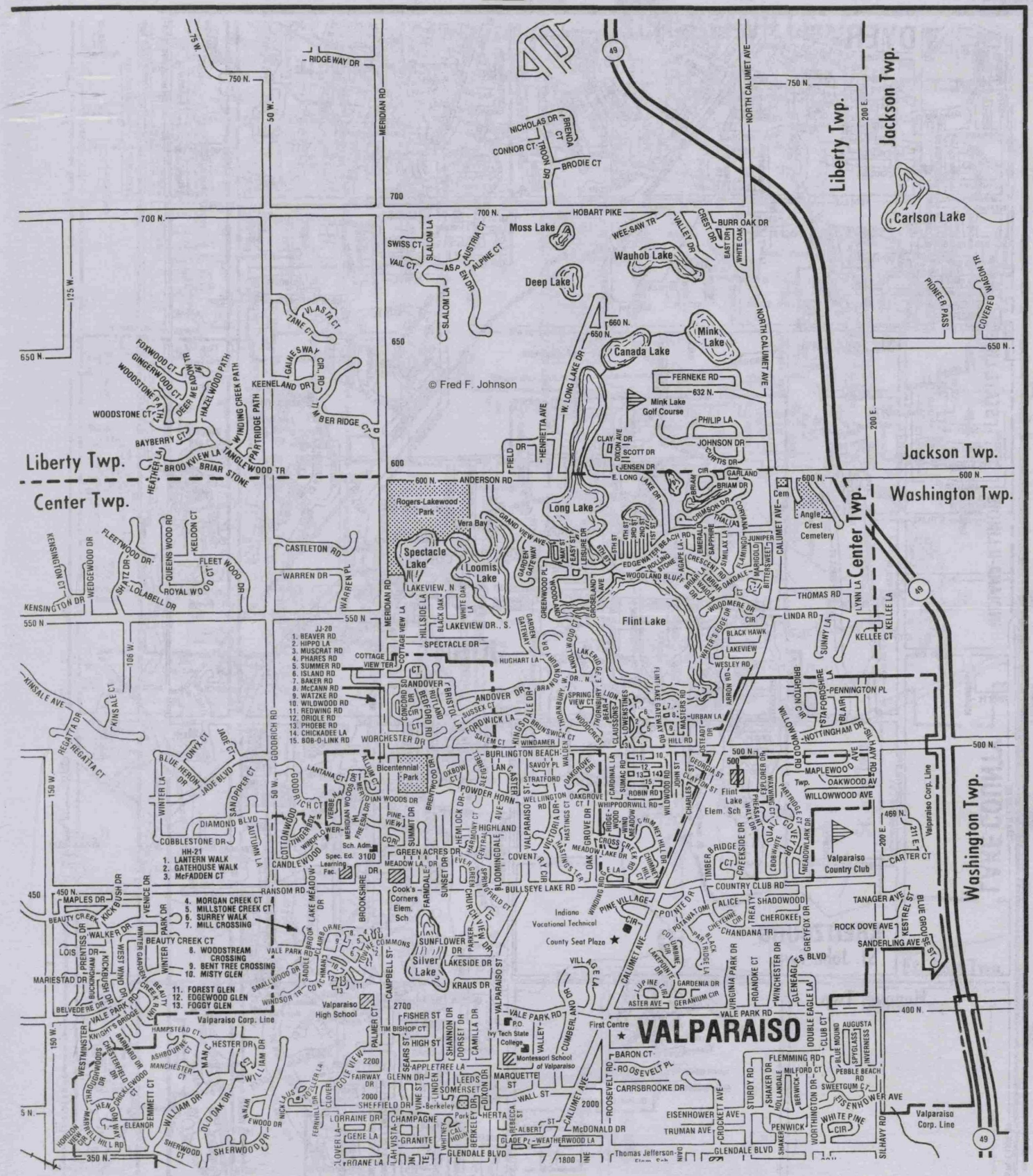




Published by Metro Graphic Arts, Inc.

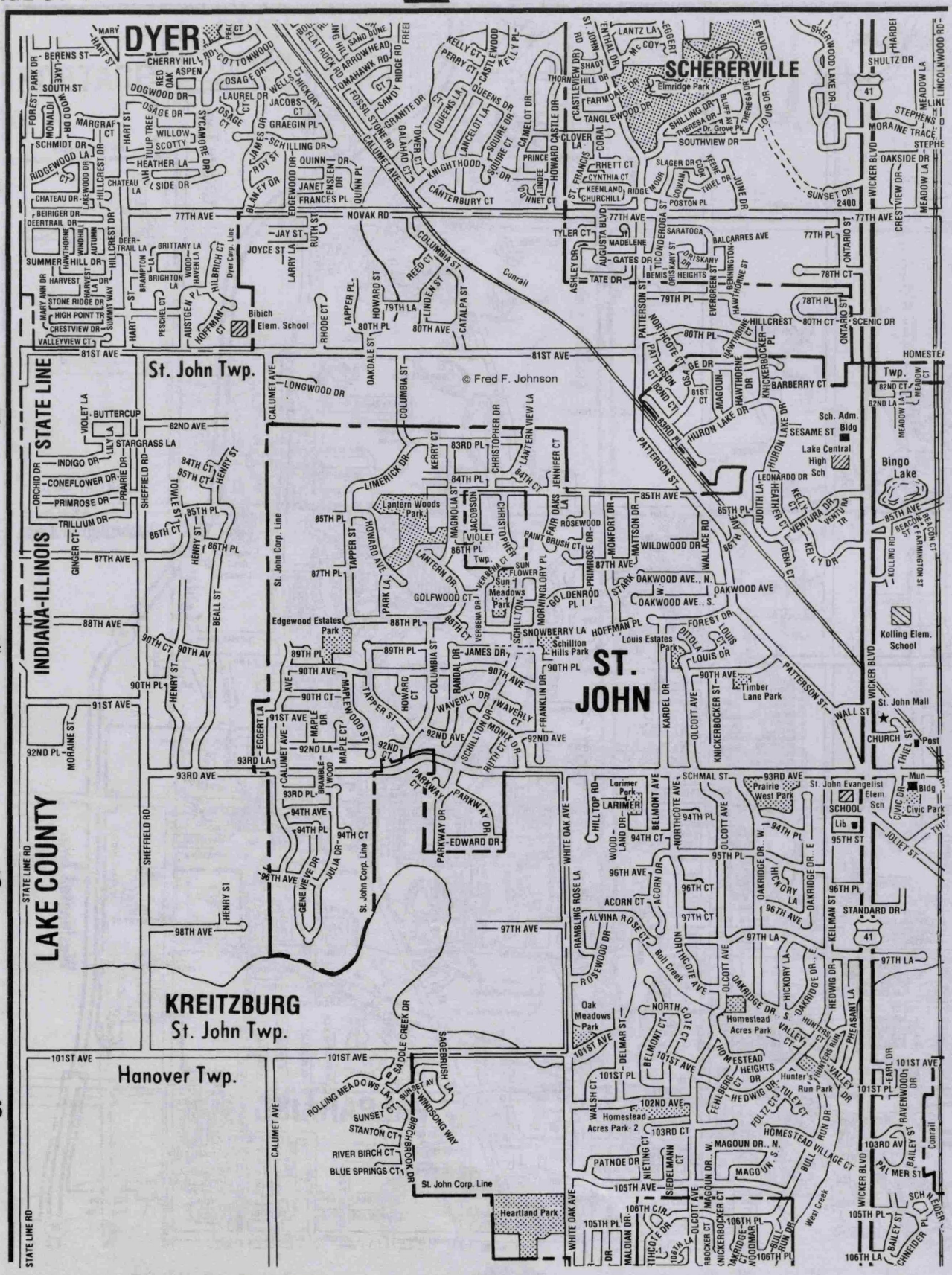




1/8 1/4 1/2 3/4 1

MILE SCALE

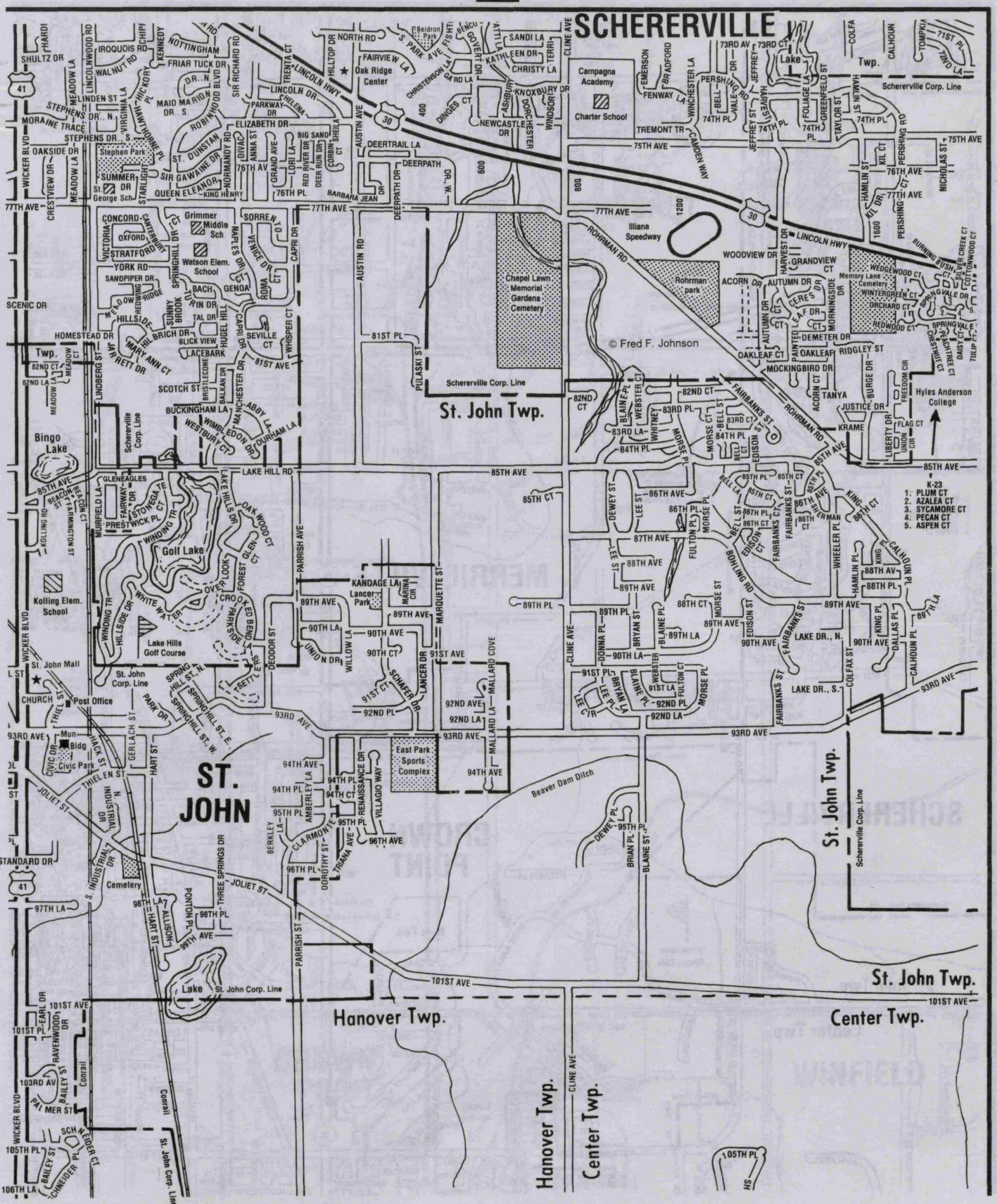




Published by Metro Graphic Arts, Inc.

22 23 24 25 26

32

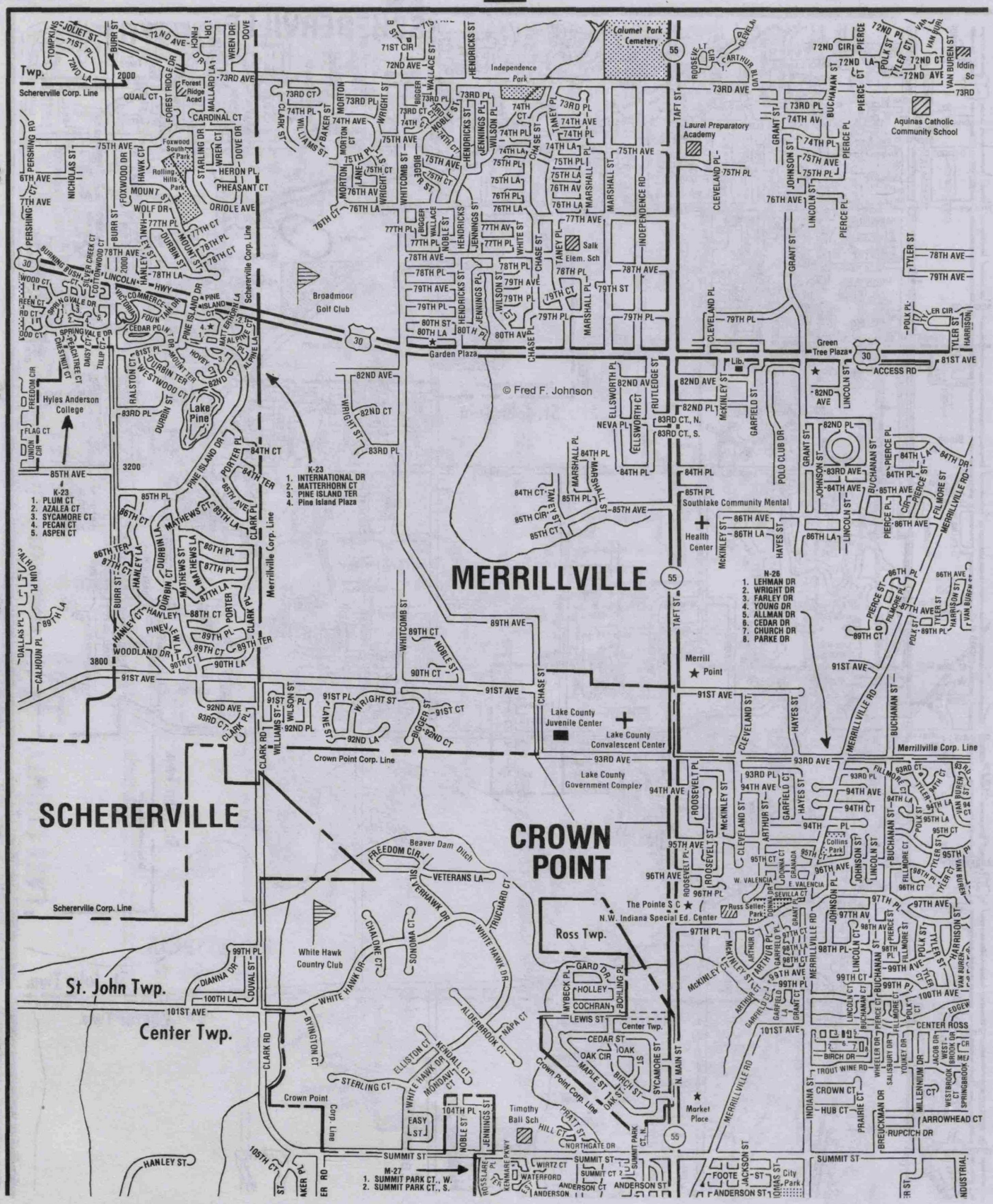




1/8 1/4 1/2 3/4 1

MILE SCALE

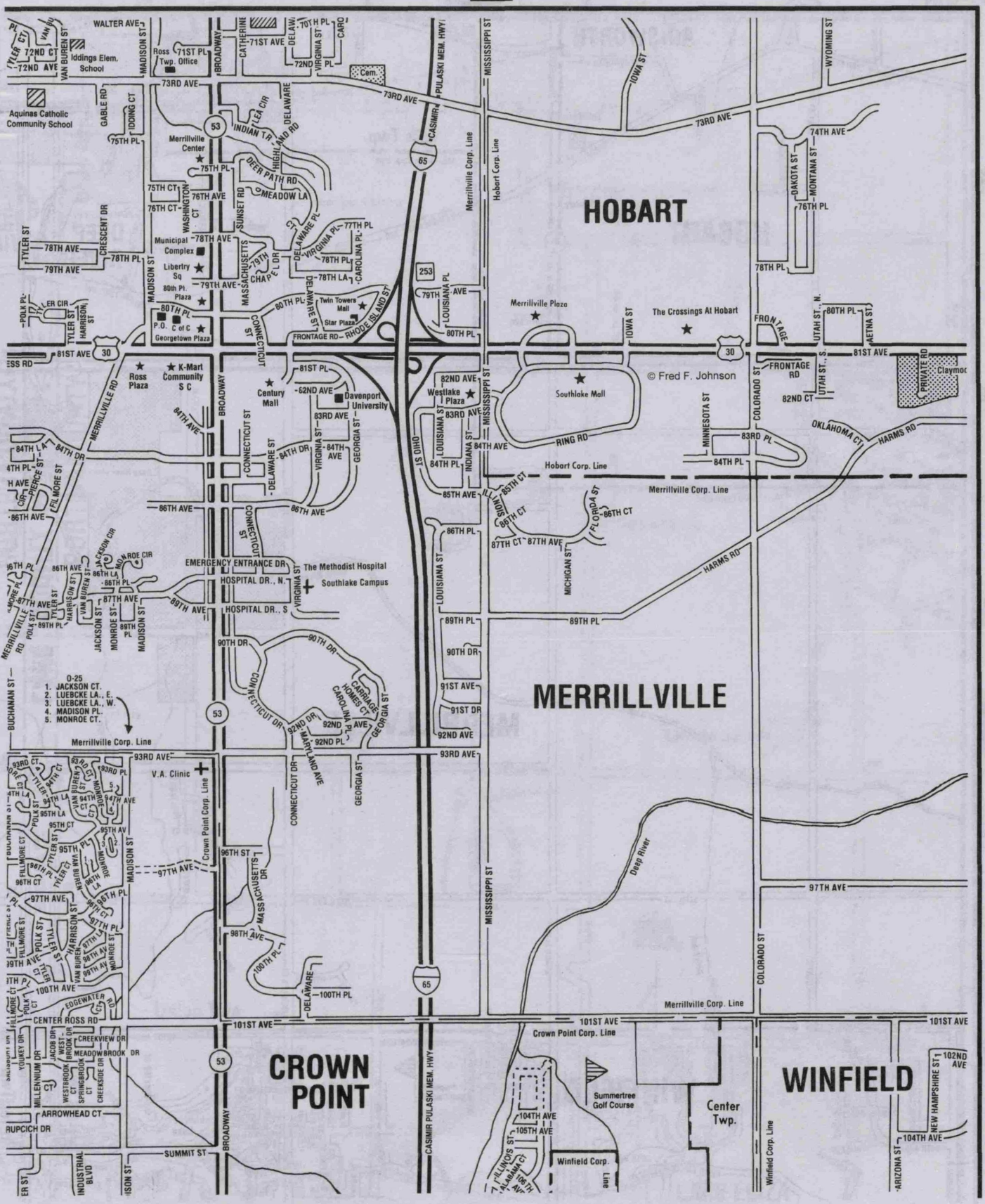


1/8 1/4 1/2 3/4 1
MILE SCALE



Published by Metro Graphic Arts, Inc.

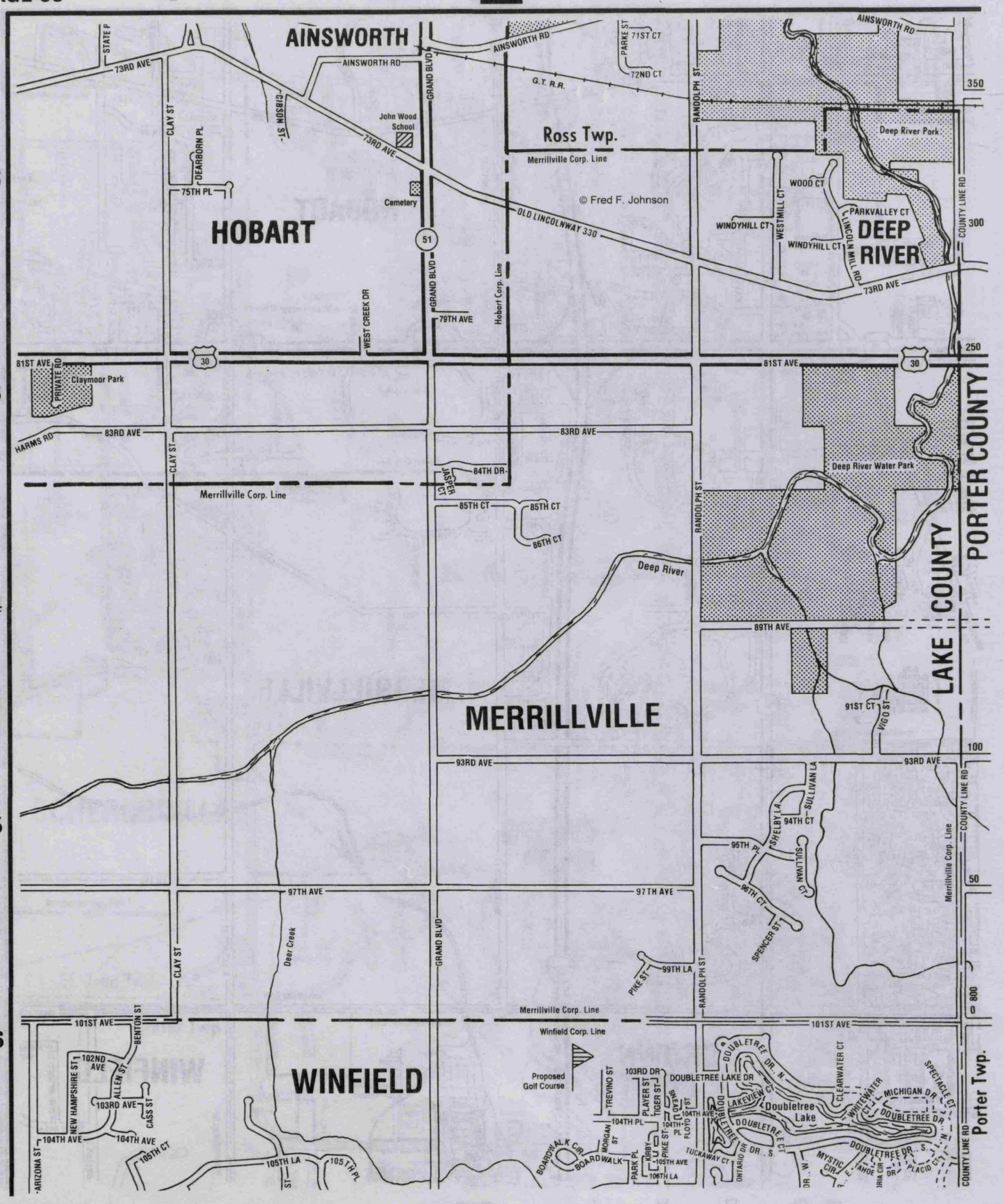
AINSWORTH
HOBART
Ross Twp.
DEEP RIVER
MERRILLVILLE
WINFIELD
Porter Twp.
PORTER COUNTY
LAKE COUNTY
© Fred F. Johnson
Merrillville Corp. Line
Winfield Corp. Line
Hobart Corp. Line
Deep River Park
Deep River Water Park
Claymoor Park
John Wood School
Cemetery
Deep River
Doubletree Lake
Proposed Golf Course
AINSWORTH RD
73RD AVE
OLD LINCOLNWAY 330
81ST AVE
83RD AVE
89TH AVE
93RD AVE
97TH AVE
101ST AVE
GRAND BLVD
CLAY ST
RANDOLPH ST
COUNTY LINE RD
G.T. R.R.
STATE P
DEARBORN PL
75TH PL
WEST CREEK DR
79TH AVE
HARMS RD
PRIVATE RD
84TH DR
85TH CT
86TH CT
91ST CT
94TH CT
95TH PL
96TH CT
99TH LA
104TH AVE
105TH CT
105TH LA
105TH PL
DOUBLETREE LAKE DR
DOUBLETREE DR. N.
DOUBLETREE DR. S.
MICHIGAN DR
BOARDWALK CIR
BOARDWALK
TREVINO ST
PLAYER ST
TIGER ST
PIKE ST
PIKE ST
SPENCER ST
SULLIVAN LA
SHELBY LA
SULLIVAN CT
VIGO ST
WOOD CT
PARKVALLEY CT
WINDYHILL CT
WESTMILL CT
LINCOLN MILL RD
PARKE ST
71ST CT
72ND CT
BENTON ST
ALLEN ST
NEW HAMPSHIRE ST
102ND AVE
103RD AVE
CASS ST
ARIZONA ST
Deer Creek
51
30

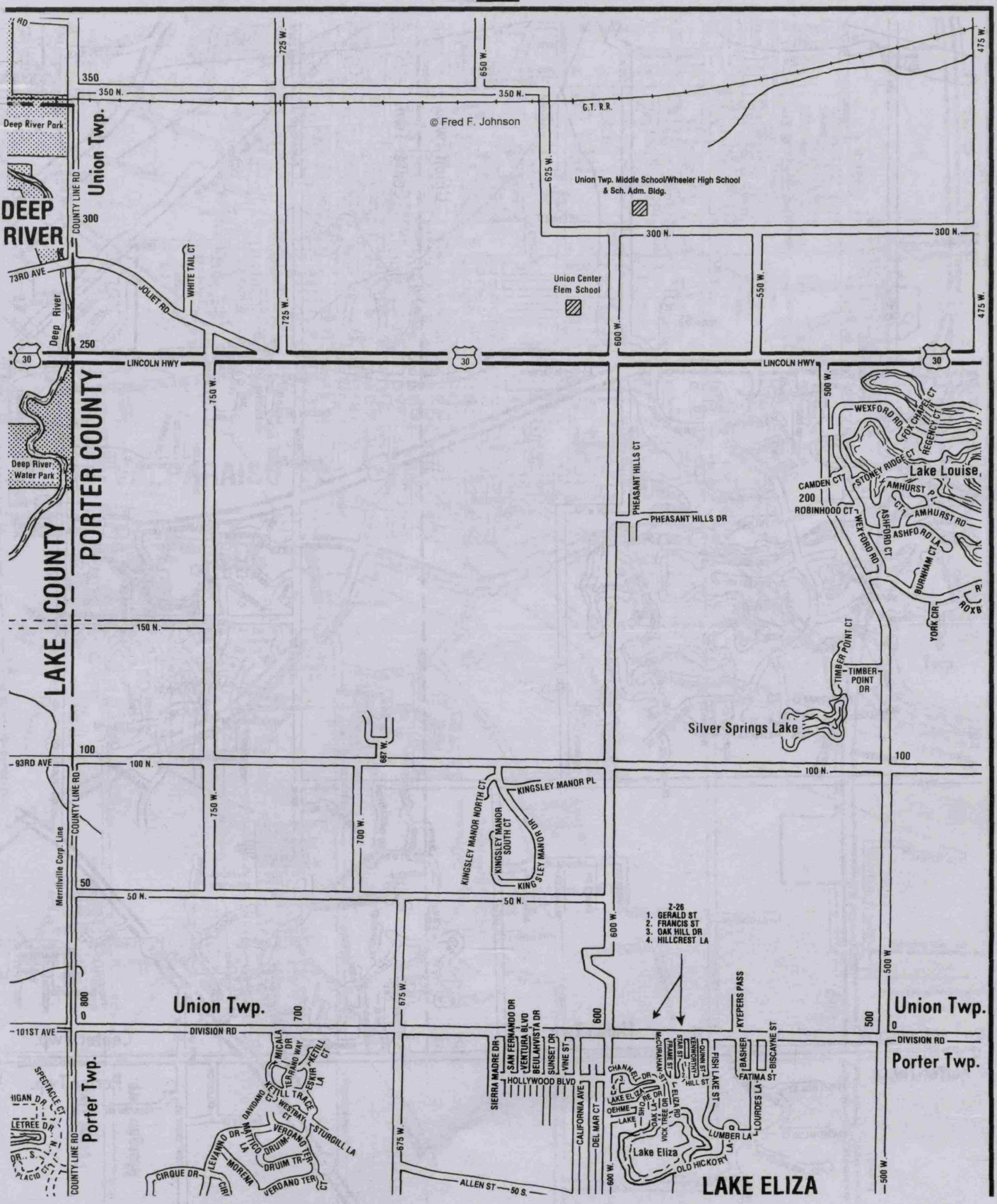




Published by Metro Graphic Arts, Inc.

22
23
24
36
25
26

© Fred F. Johnson

Union Twp.
Center Twp.
Union Twp.
Center Twp.
Porter Twp.
Porter Twp.

Lake Louise
Blachly Cemetery
The Course at Aberdeen
Norfolk & Southern R.R.
G.T. R.R.

LINCOLN HWY
JOLIET RD
TOWER RD
HAYES LEONARD RD
DIVISION RD
HORN RD
SOUTHPORT DR
MOORLAND DR
SHORTRIDGE RD
WINDRIDGE RD
HEATHERHILL DR
WESTPORT RD
BOONE GROVE RD
CLIFFORD RD
LINCOLNWAY
SHAMROCK LA
KILLARNEY LA
GALWAY DR
HIGH SIERRA DR
CALAVERAS
SONOMA
MEDEF
MARSHA
MORTHL
SOUTHWEST HILLS DR
NORTHWEST HILLS DR
TIMOTHY RD
DWIGHT RD
DAVID RD
DONAVAN DR
KROUSER DR
PAULINE DR
NEUNER DR
ANGELA DR
WEBLOS DR
WILLOW TR
LINCOLN HILL S DR
UNIVERSITY WAY
SKYLINE DR
HUNT CLUB DR
TALL TIMBERS CT
BRIDLEWOOD LA
PERIDOT CT
GARNET DR
DORCHESTER BLVD
SURREY HILL LA
FOX CHASE CT
REGENCY CT
WATER'S END CT
EDGEWOOD DR
KINGSWOOD DR
FOREST WOOD DR
CAMBRIDGE
PIXIE CT
CHADWICK DR
COOL SPRING DR
PICKWICK PL
SHOREWOOD DR
KENT CT
SHOREWOOD CT
DEER RIDGE RD
SCARBOROUGH RD
AMHURST RD
ASHFORD LA
BURNHAM CT
CHESHIRE CT
ROXBURY CT
ROXBURY RD
YORK CIR
BROCKTON PL
CHAUCER CT
WESSEX CT
WESSEX RD
BANBURY PL
DEVON CT
DEVON RD
WILSHIRE CT
GUILFORD RD
TREMONT CIR
TREMONT LA
BROOKSHIRE CT
SUMMERHILL PL
SUMMERHILL CT
SUMMERHILL DR
WESTCHESTER CIR
HAMPSHIRE CT
WELCH CT
SHOREWOOD DR
CONCORD CIR
LEANNA LA
WARWICK CIR
DANICA DR
WEST GATE DR
SUNLAND DR
SYLVAN DR
OAKRIDGE CT
MEADOWRIDGE RD
WOODSIDE CT
WOODSIDE LA
SOUTHPORT CT
SHAGBARK LA
SYLVAN CT
WINDRIDGE CT
WHEATRIDGE CT
WHEATRIDGE RD
HACKNEY LA
SCOTSCRAIG DR
WESTPORT CT
HAWICK DR
MURFIELD DR
BURNSFIELD CT
DURNESS CT
TURNBERRY DR
MAR CLIFFE DR
BREAMEAR DR
GLENCOE DR
LARGURA DR
CARMEN DR
ASHLEY DR
ANDREA DR
ANGELICA DR
LARWICK CIR
GLEN CARRY
LOCKERBIE DR
KIL MARTIN CT
KINCRAIG CT
PRESTWICK GREEN
EDINBURGH ST
ABERDEEN DR
ABINGTON ST
BALLANTRAE ST
DUNDEE ST
EDINBURGH CT
PRESTWICK DR
TARSIDE ST
PRAIRIE PARK CT
PRESTWICK CT
HAWKWOOD
TARRAGON
WOODRUFF DR
KINCRAIG DR
ARGYLE CT
HAMSLEY GREEN
LOCKERBIE GREEN
TOWER RD
MONCRIEF DR
WHITEKIRK GREEN
ARLENE DR
SHASTA LA
CIMARRON DR
THORNHILL DR
THORNHILL CT
BRIGHTON
BLARNEY S
HONE
ROSEDALE CT
CLARENDON
SPLIT RAIL CT
CHERRYWOOD LA
CHERRYWOOD CT
ROLLING MEADOWS DR
CHERRY
BROOKWOOD CT

300 N.
300
475 W.
250
375 W.
200 N.
100
100 N.
350 W.
325 W.
400
300
281 W.
250 W.
150 W.
200 W.
200
150 N.
375 N.

Published by Metro Graphic Arts, Inc.



1/8 1/4 1/2 3/4 1
MILE SCALE

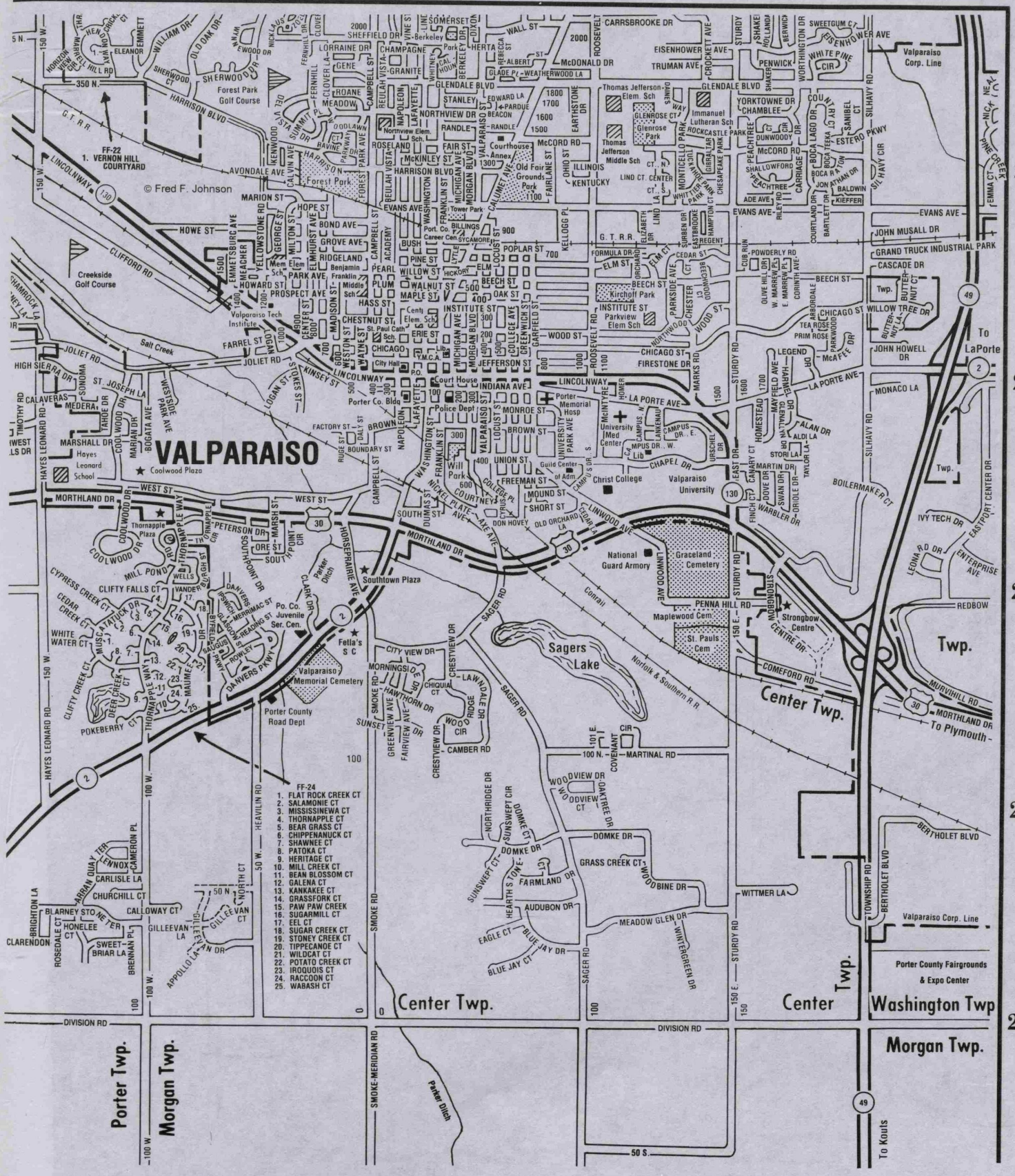


Published by Metro Graphic Arts, Inc.

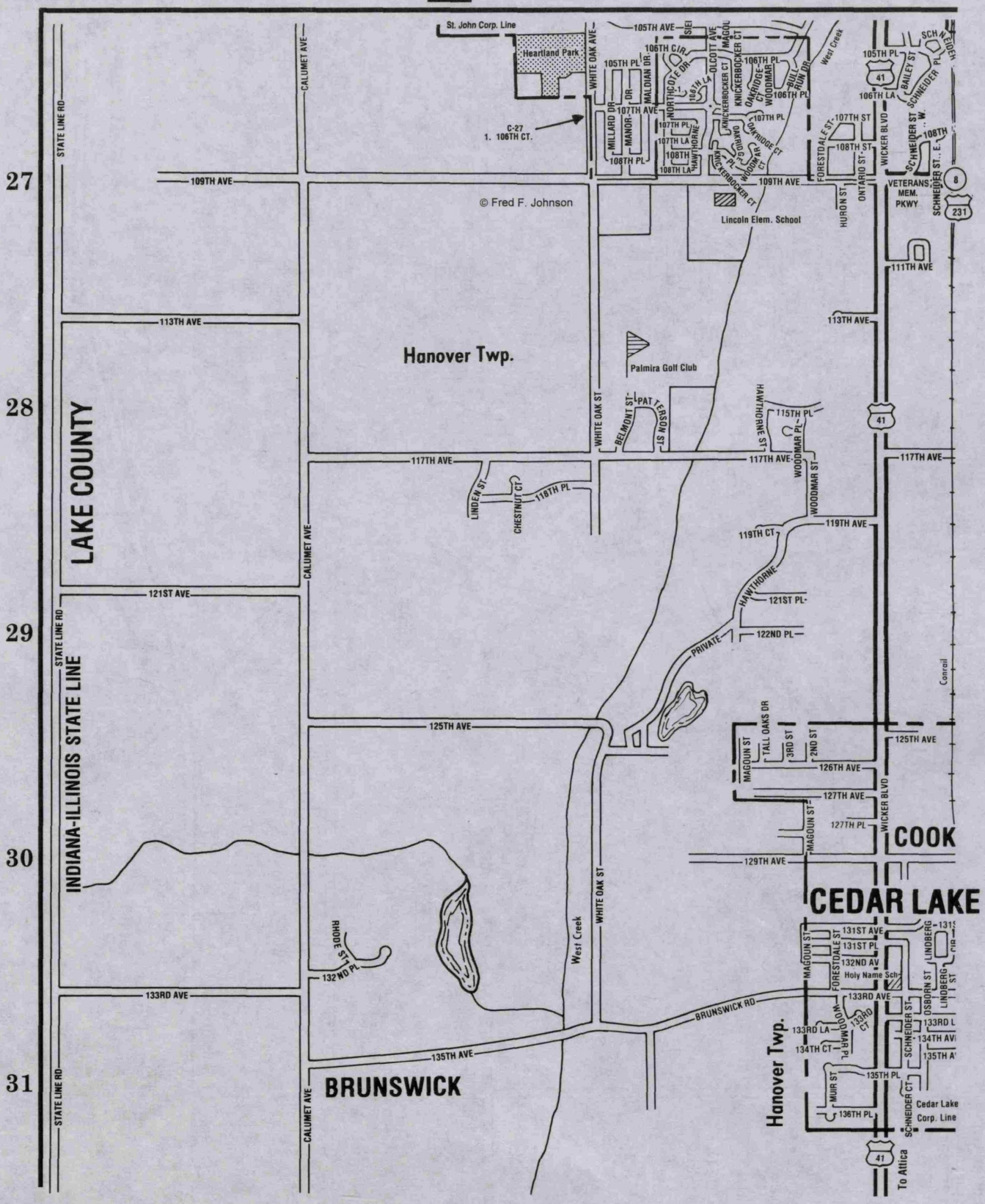


Published by Metro Graphic Arts, Inc.

1/8 1/4 1/2 3/4 1

MILE SCALE

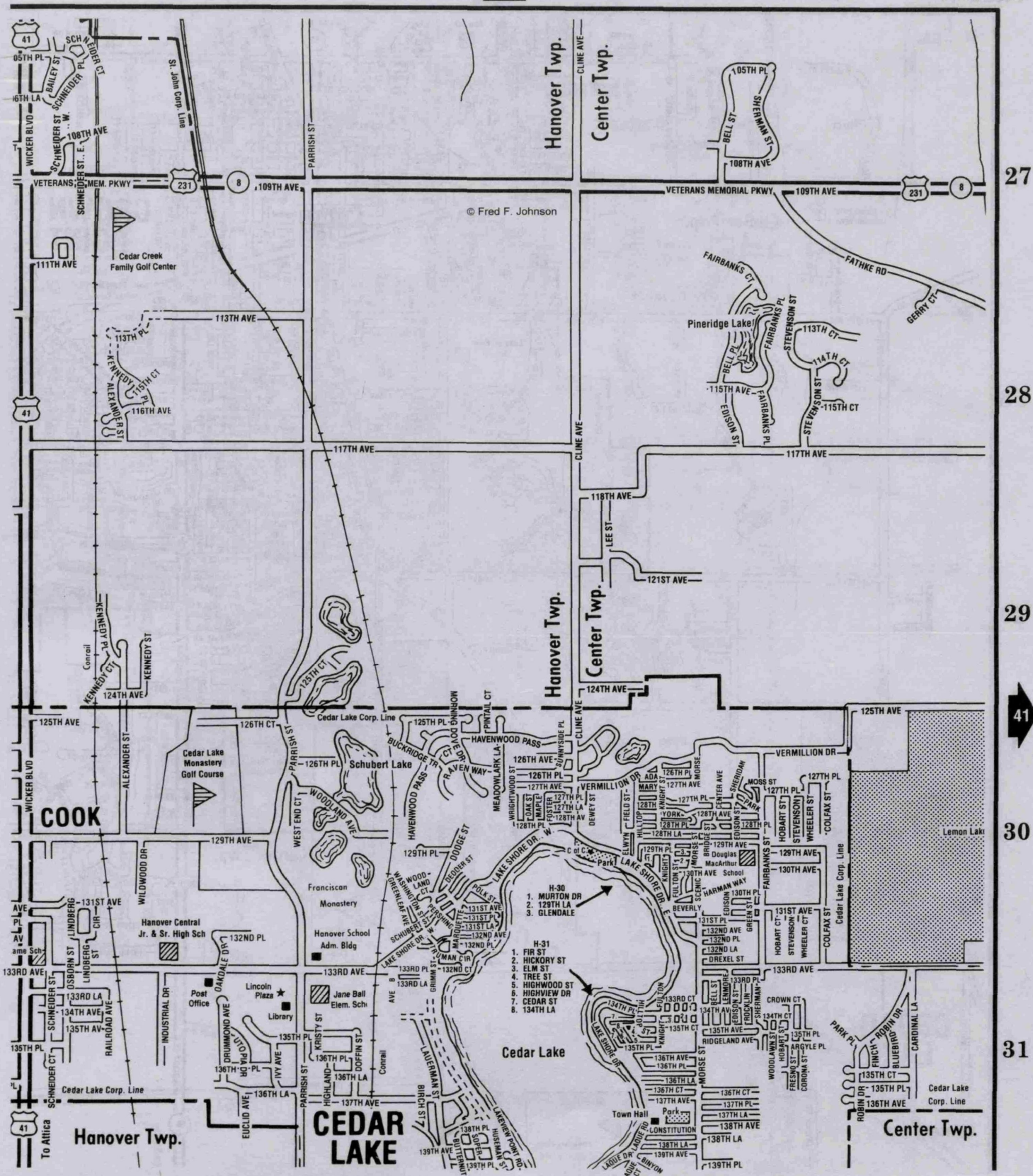


1/8 1/4 1/2 3/4 1

MILE SCALE

Published by Metro Graphic Arts, Inc.

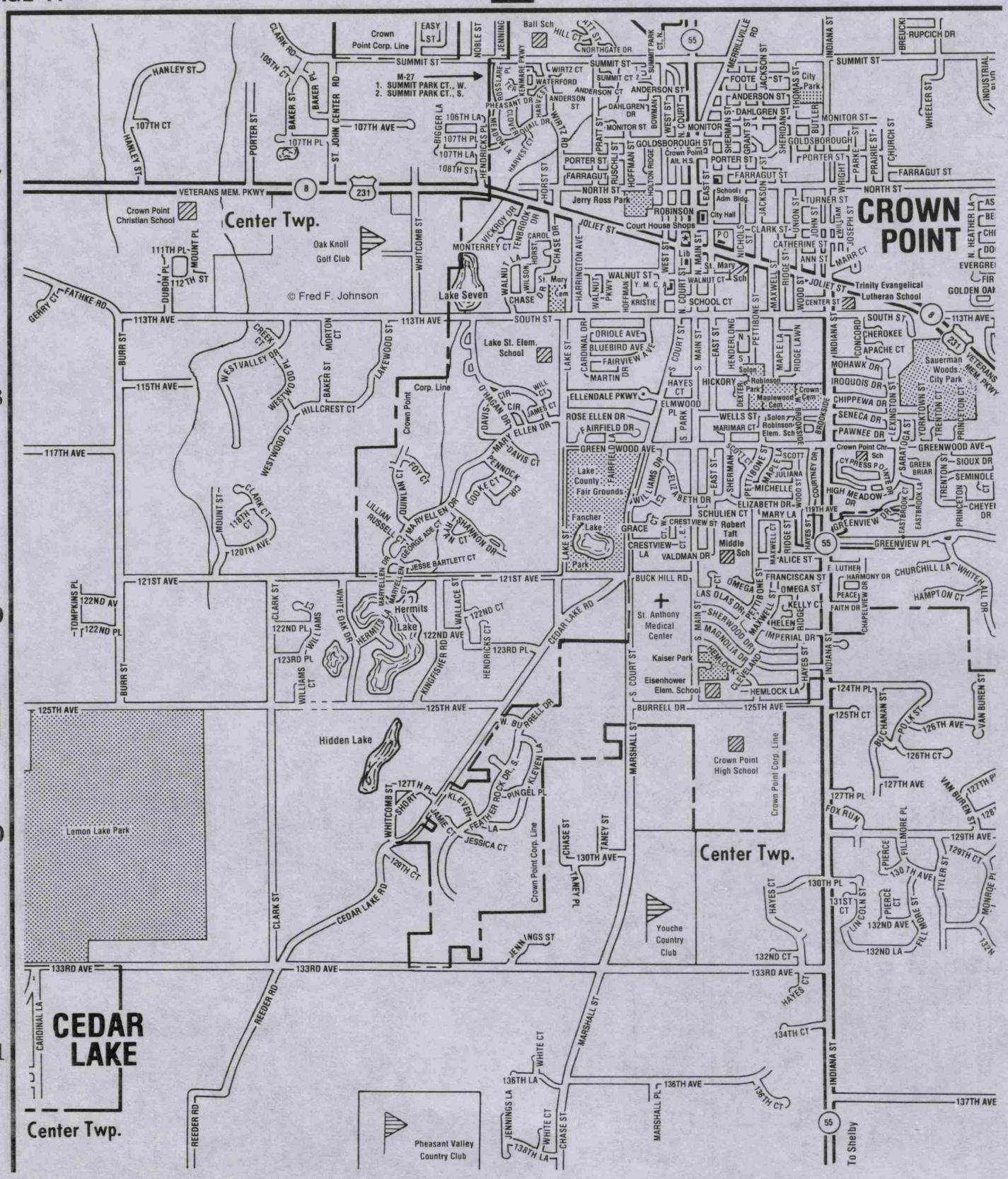
CROWN POINT
Center Twp.
CEDAR LAKE
Center Twp.
Center Twp.
Crown Point Corp. Line
M-27
1. SUMMIT PARK CT., W.
2. SUMMIT PARK CT., S.
VETERANS MEM. PKWY
Crown Point Christian School
Oak Knoll Golf Club
© Fred F. Johnson
Lake Seven
Lake St. Elem. School
Lake County Fair Grounds
Fancher Lake Park
Hermits Lake
Hidden Lake
Lemon Lake Park
St. Anthony Medical Center
Kaiser Park
Eisenhower Elem. School
Crown Point High School
Youche Country Club
Pheasant Valley Country Club
Robert Taft Middle Sch
Trinity Evangelical Lutheran School
Sauerman Woods City Park
To Shelby
Published by Metro Graphic Arts, Inc.
1/8 1/4 1/2 3/4 1
MILE SCALE

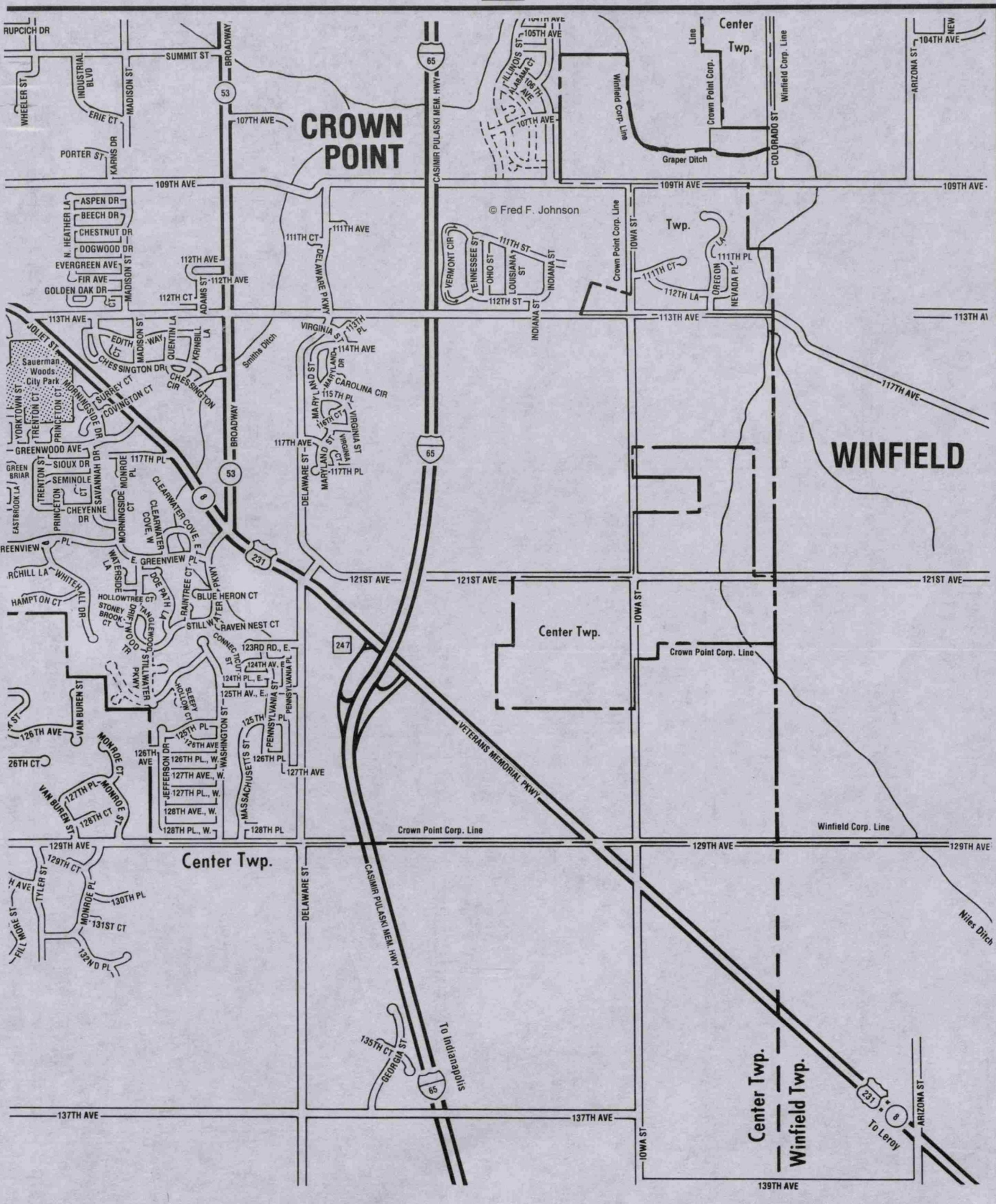


1/8 1/4 1/2 3/4 1

MILE SCALE

Published by Metro Graphic Arts, Inc.

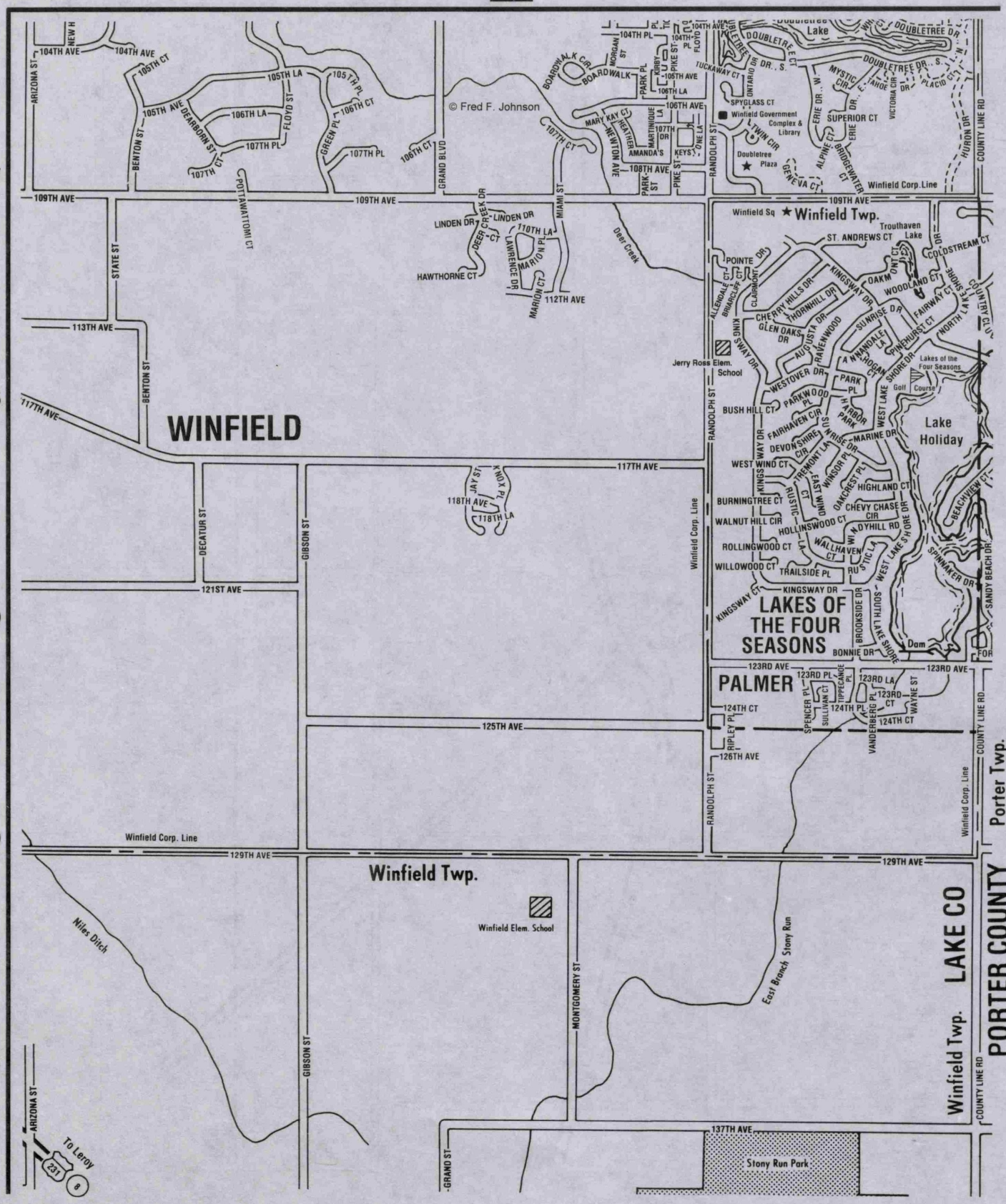


Published by Metro Graphic Arts, Inc.

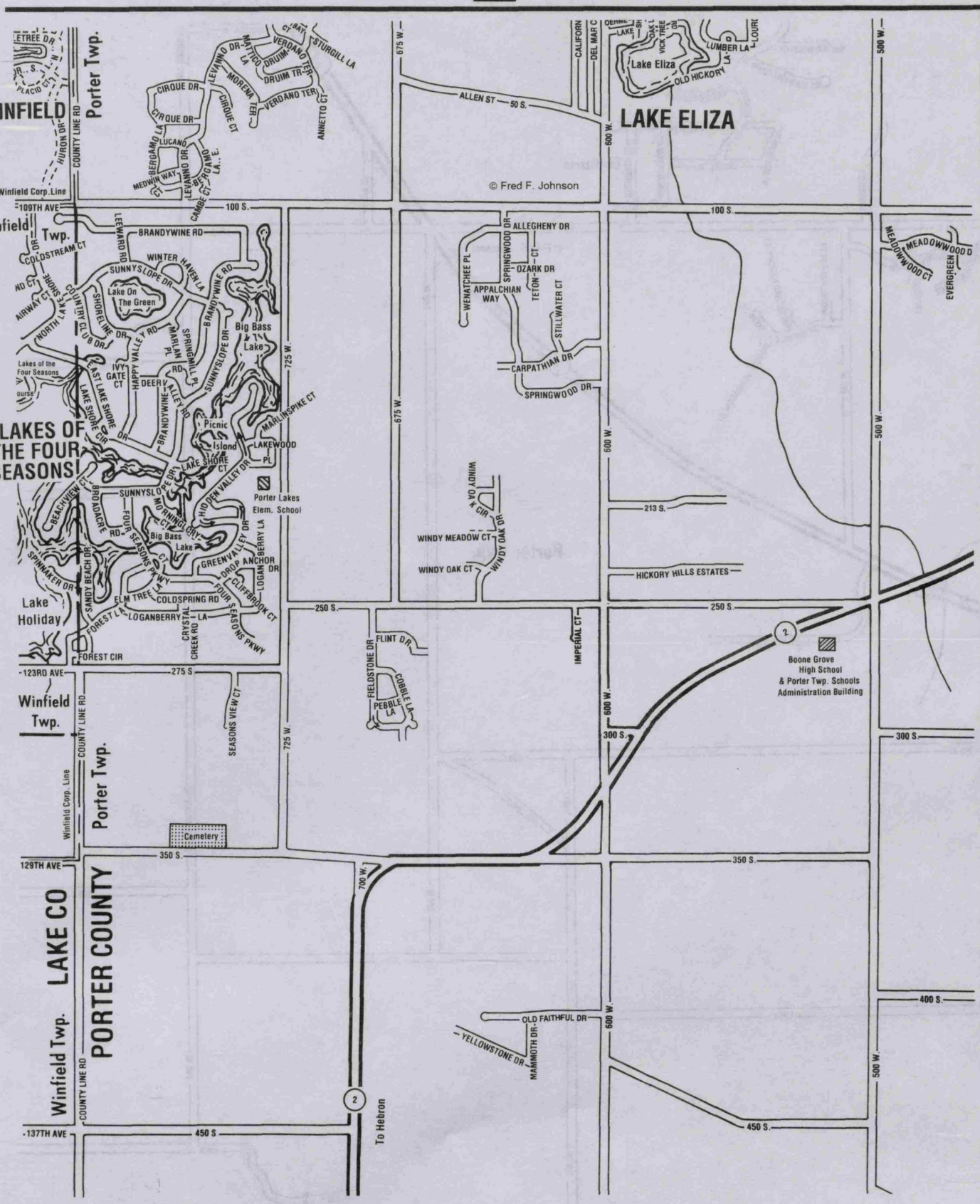


1/8 1/4 1/2 3/4 1

MILE SCALE

Published by Metro Graphic Arts, Inc.

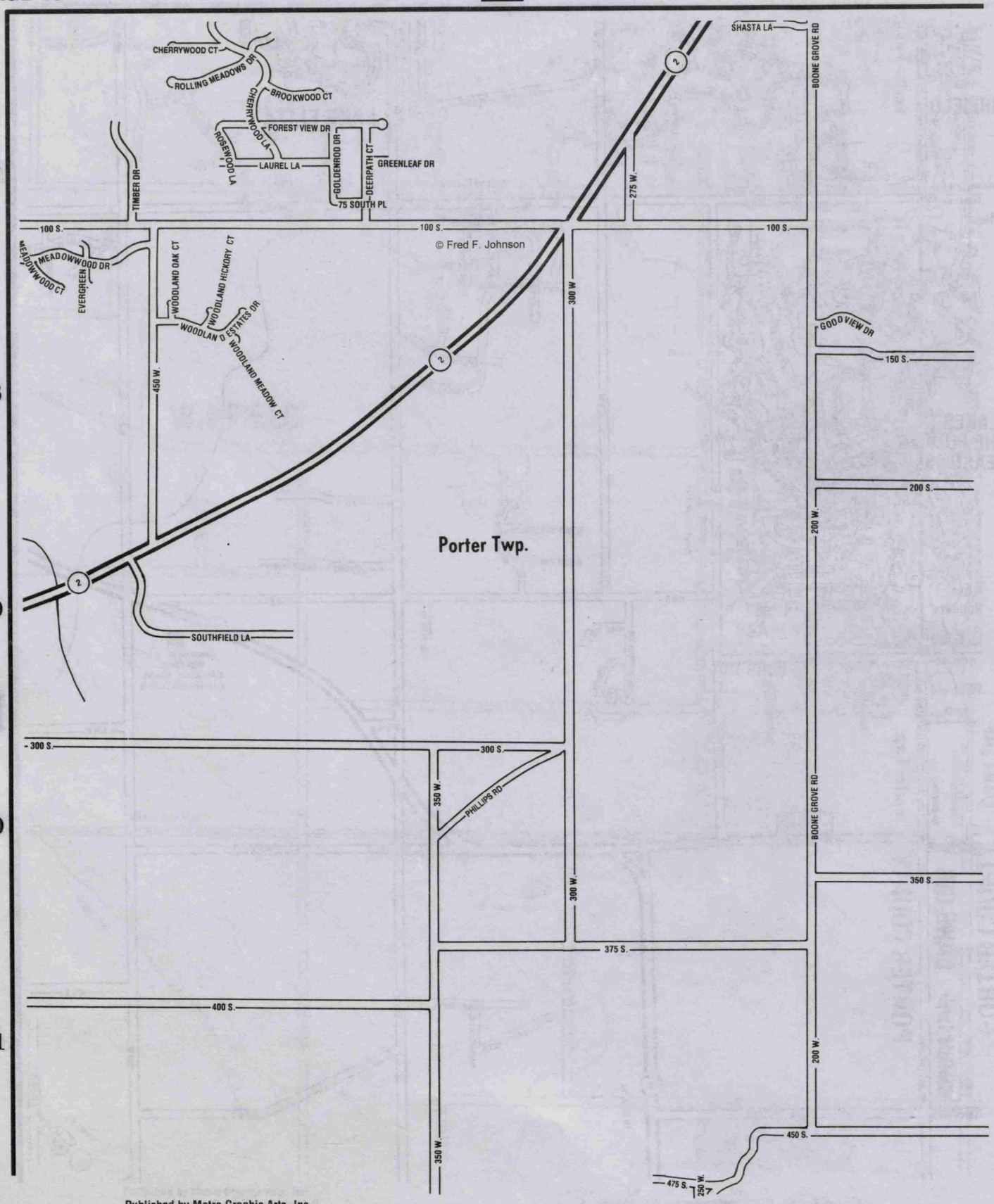


Published by Metro Graphic Arts, Inc.

# NOTES

LAKE COUNTY PUBLIC LIBRARY
3 3113 02531 9445

IND 977.299 GRAP

IND 977.299 GRAP

Graphic street guide of
Gary, Hammond, Valparaiso

LAKE COUNTY PUBLIC LIBRARY
INDIANA

AD
AV
BO
CL
DS
FF
GR
HI
HO
LS
MU
NC
SJ
CNL MAR '07

Some materials may be renewable by phone or in person if there are no reserves or fines due. www.lakeco.lib.in.us LCP#0390

# INDEX MAP FOR
# GARY - HAMMOND - VALPARAISO GRAPHIC STREET GUIDE

## Showing Location Of Sectional Maps According To Page Numbers

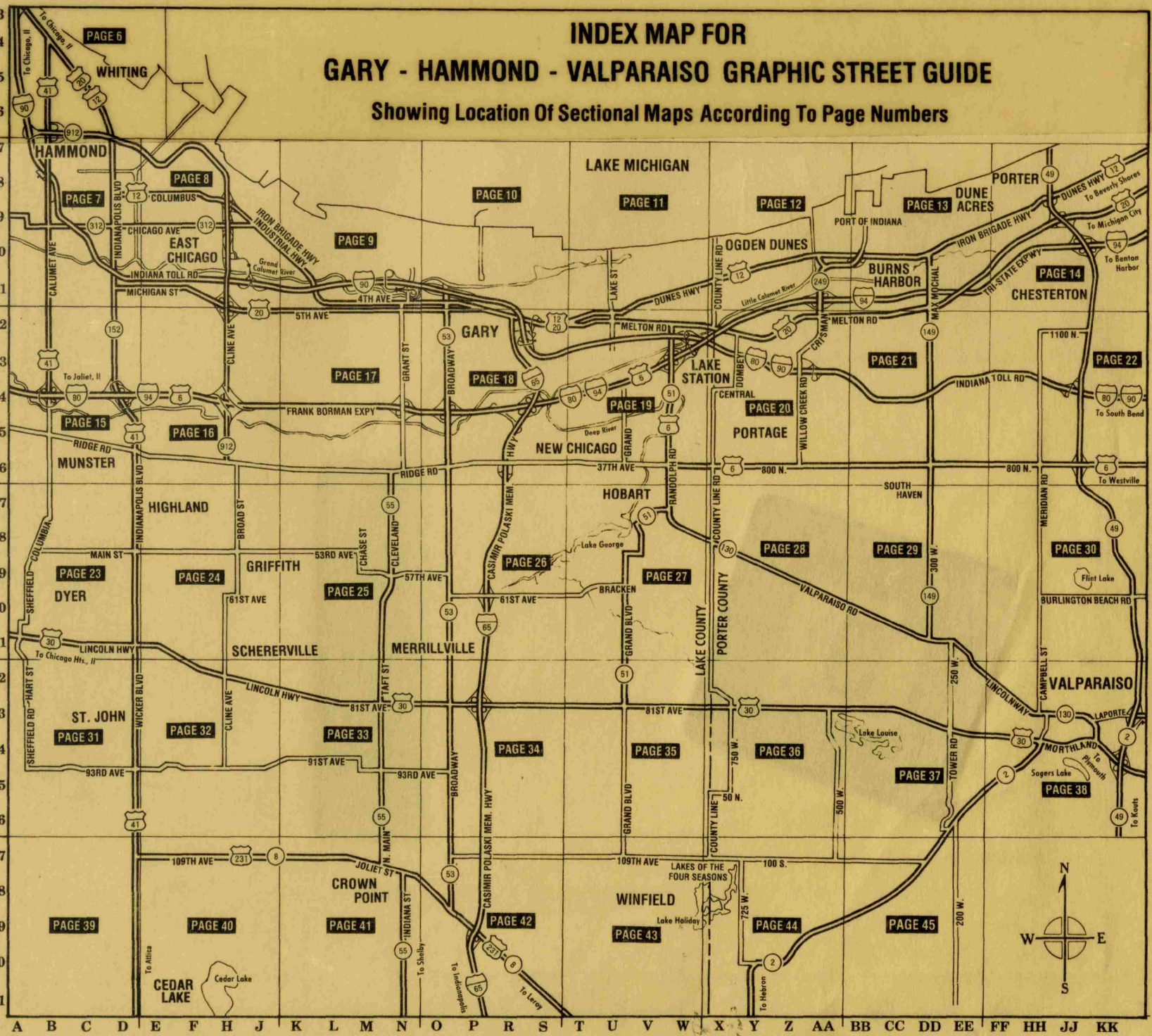


ISBN 1-57355-299-2